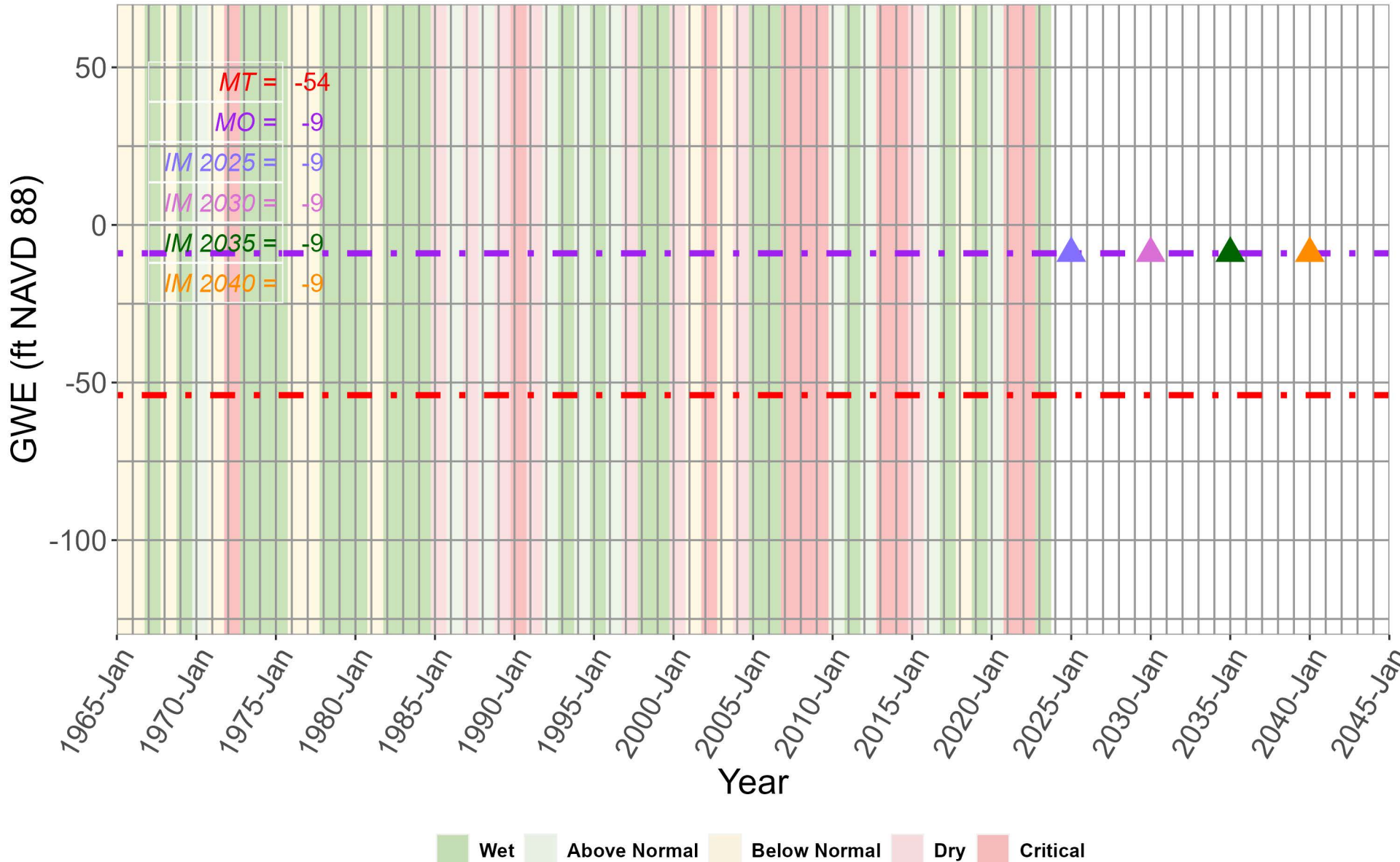


# Appendix P

---

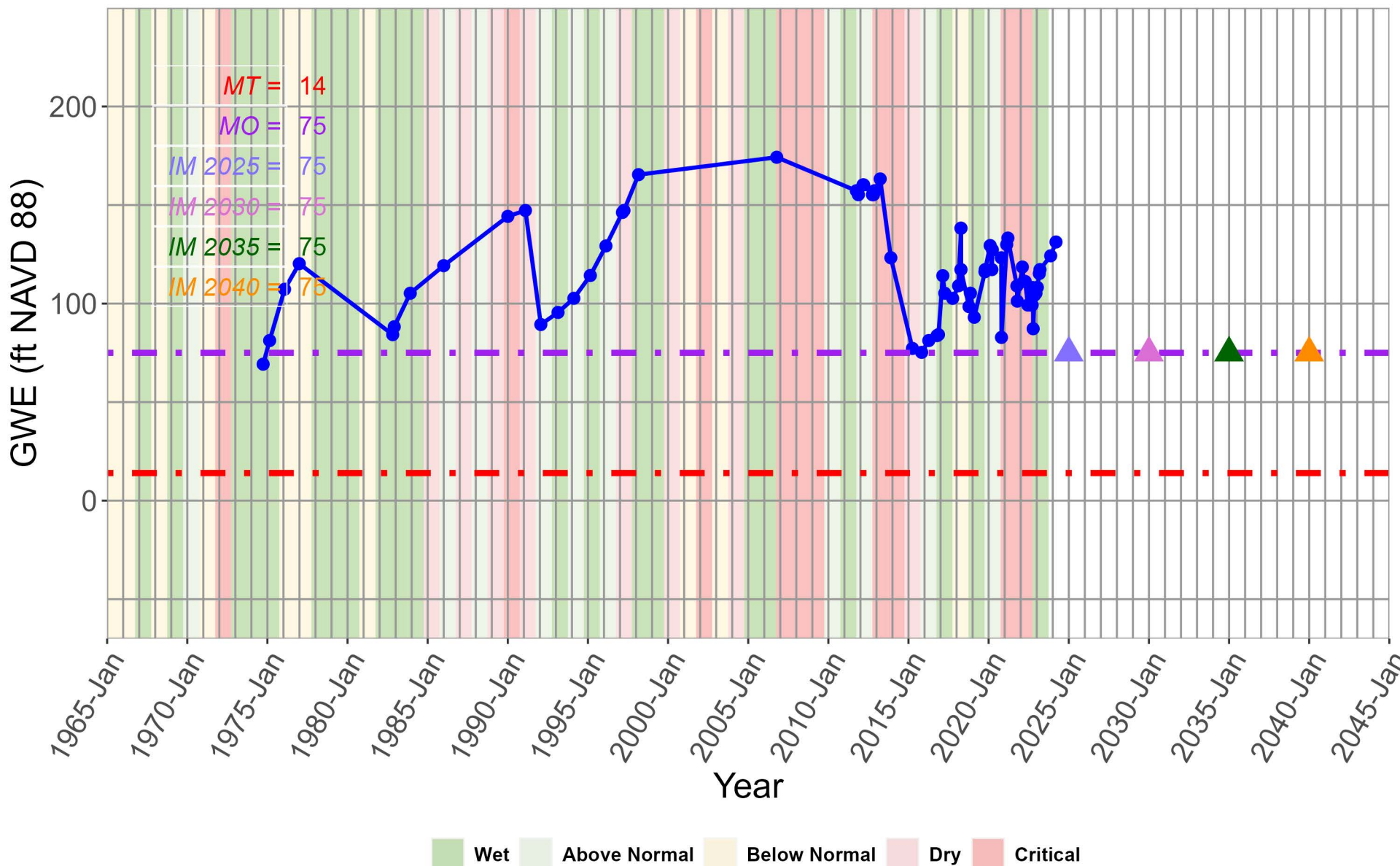
Chronic Lowering of Groundwater Levels Representative Monitoring Well Hydrographs  
with Sustainable Management Criteria

# 7-01

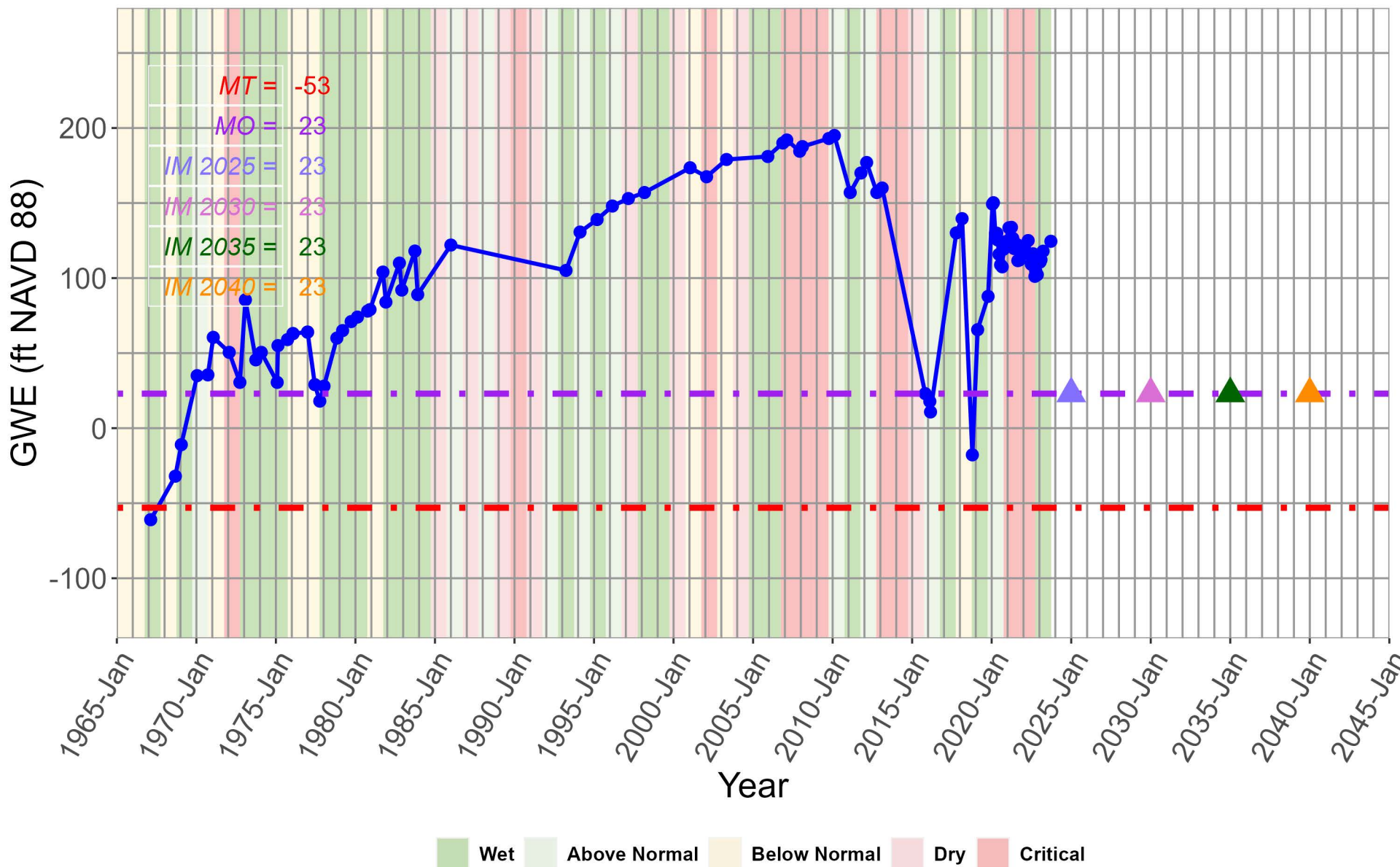


\*No historic GWE data available for well. Proxy well data used to set SMCs.

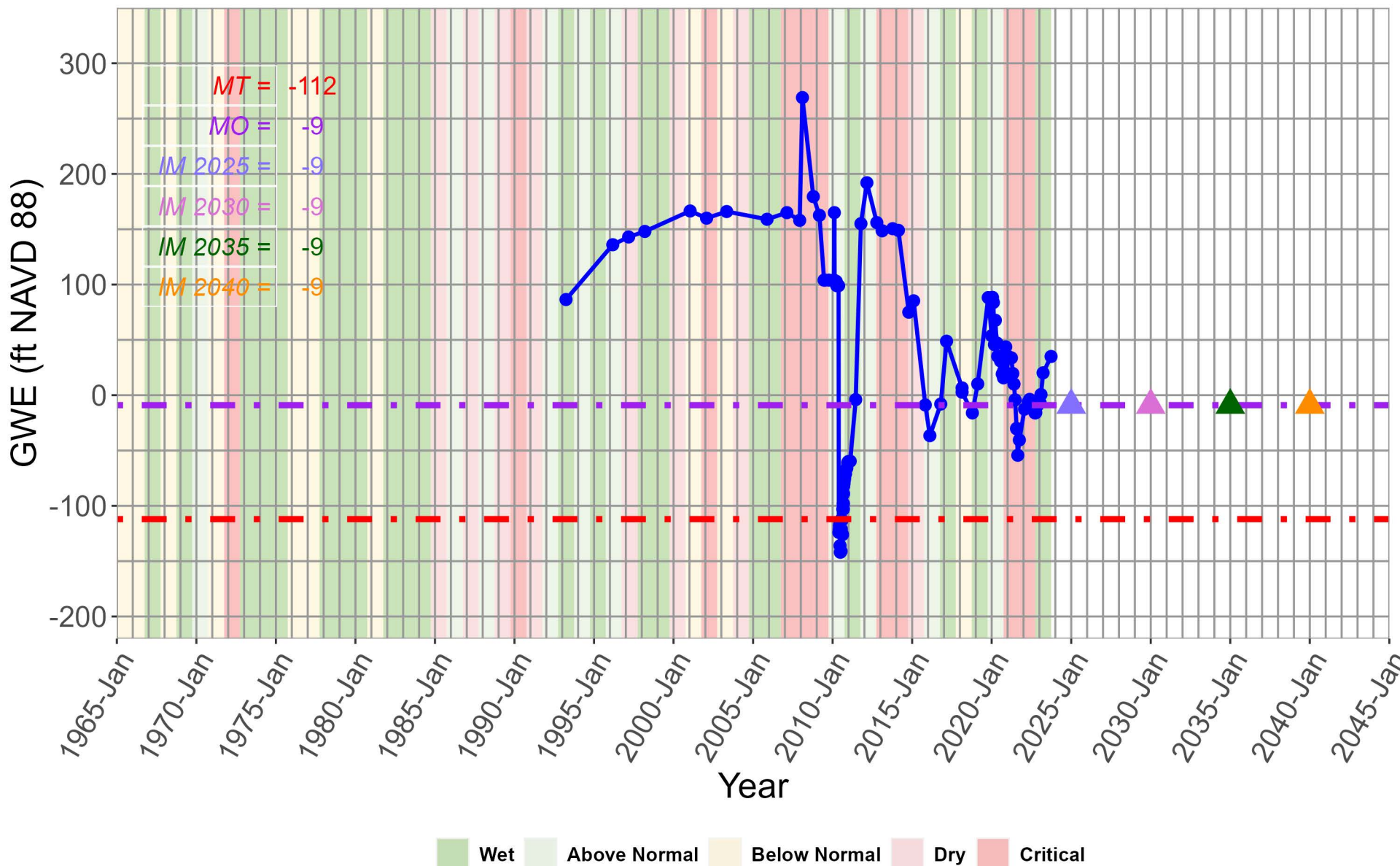
# 11N20W05J001S



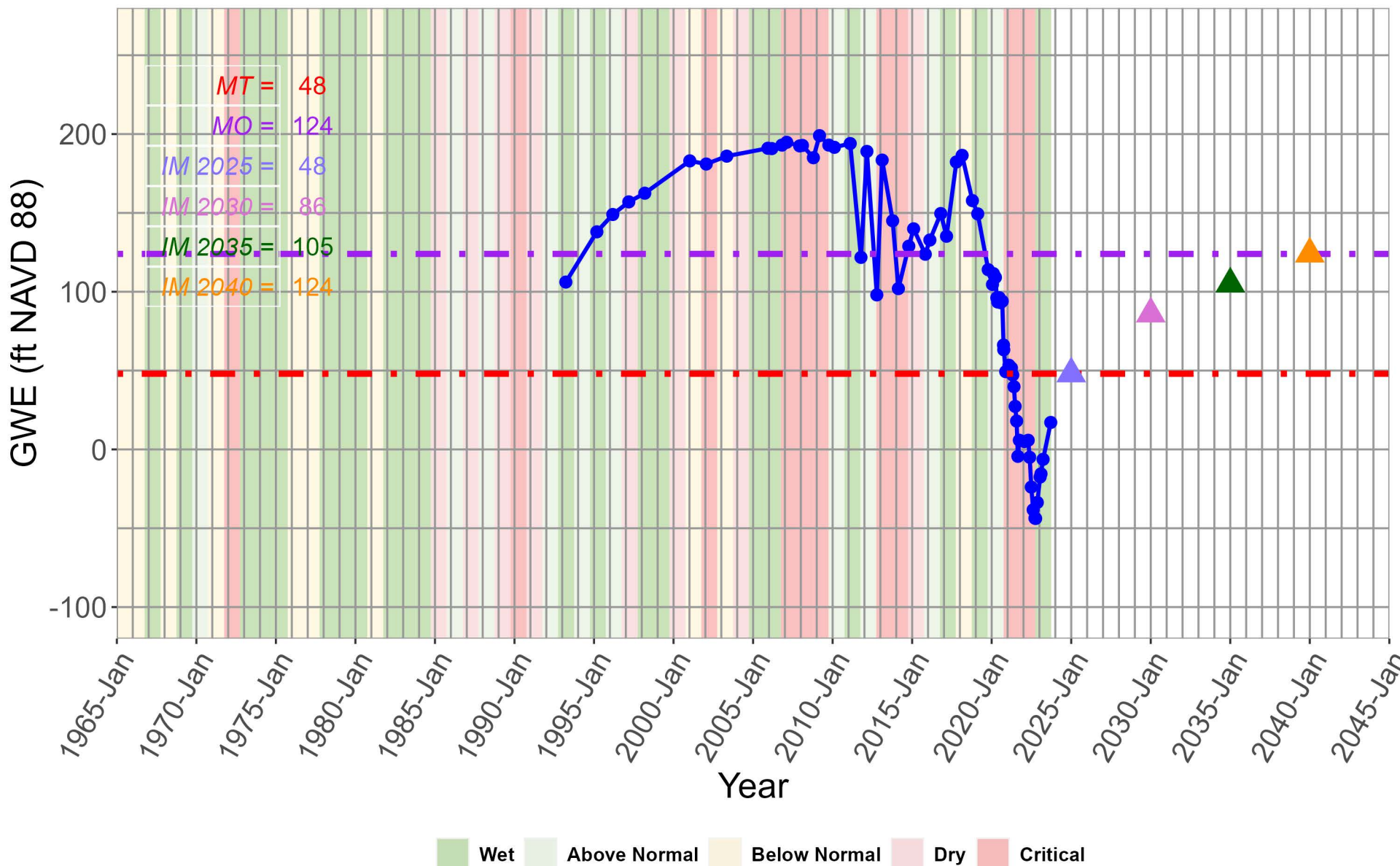
# 11N21W09C001S



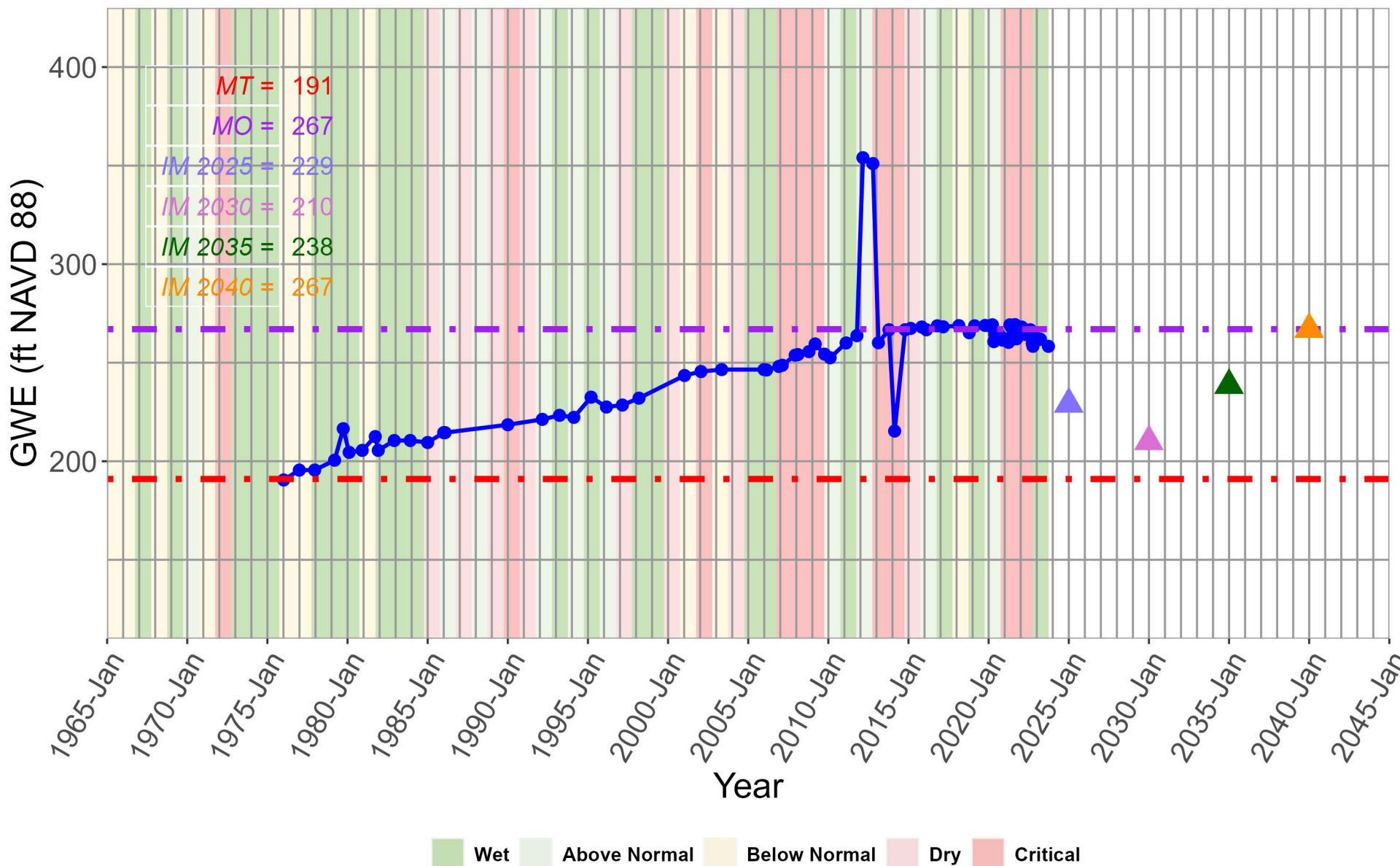
# 11N21W16E001S



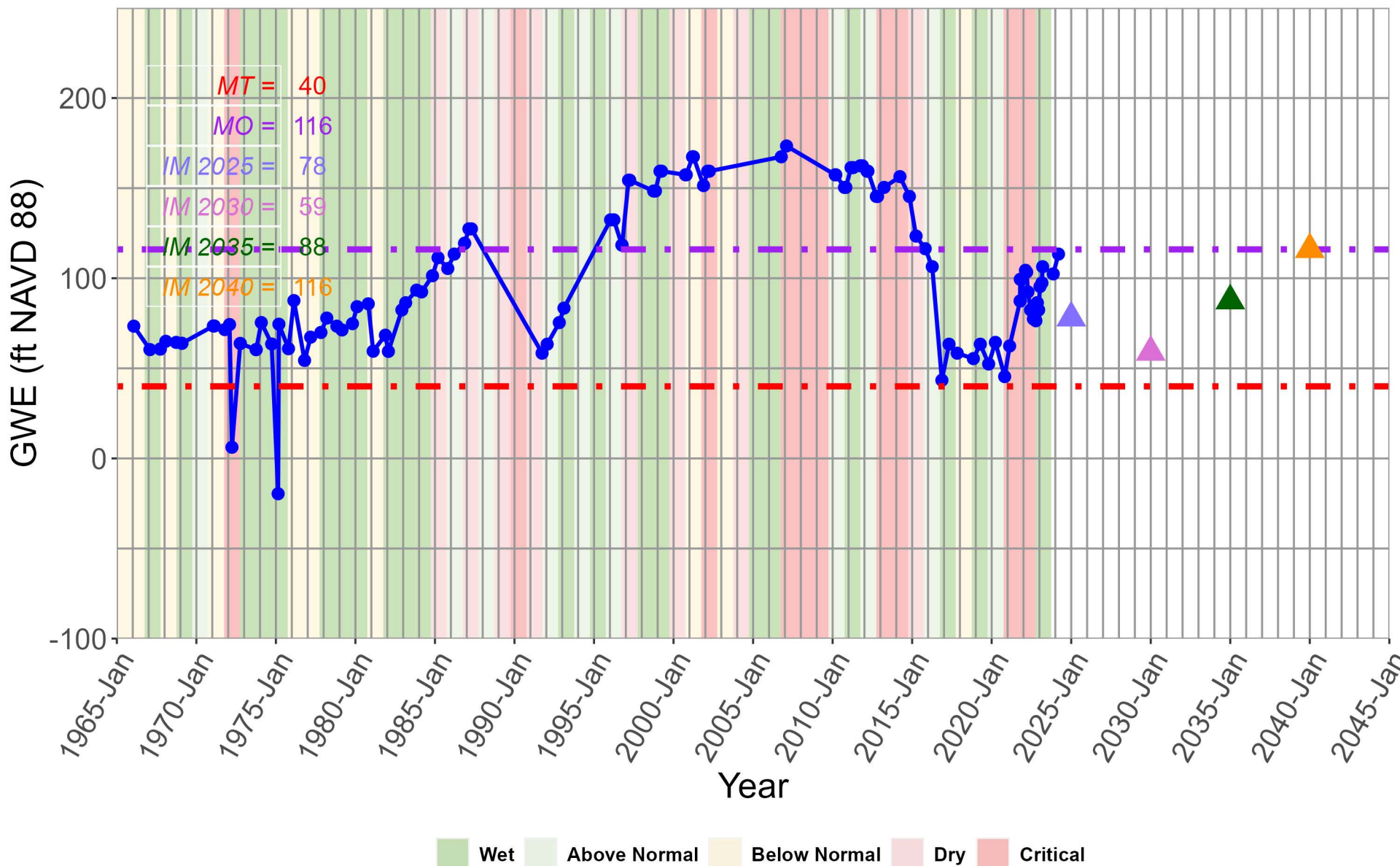
# 11N22W01D001S



# 11N22W06H001S

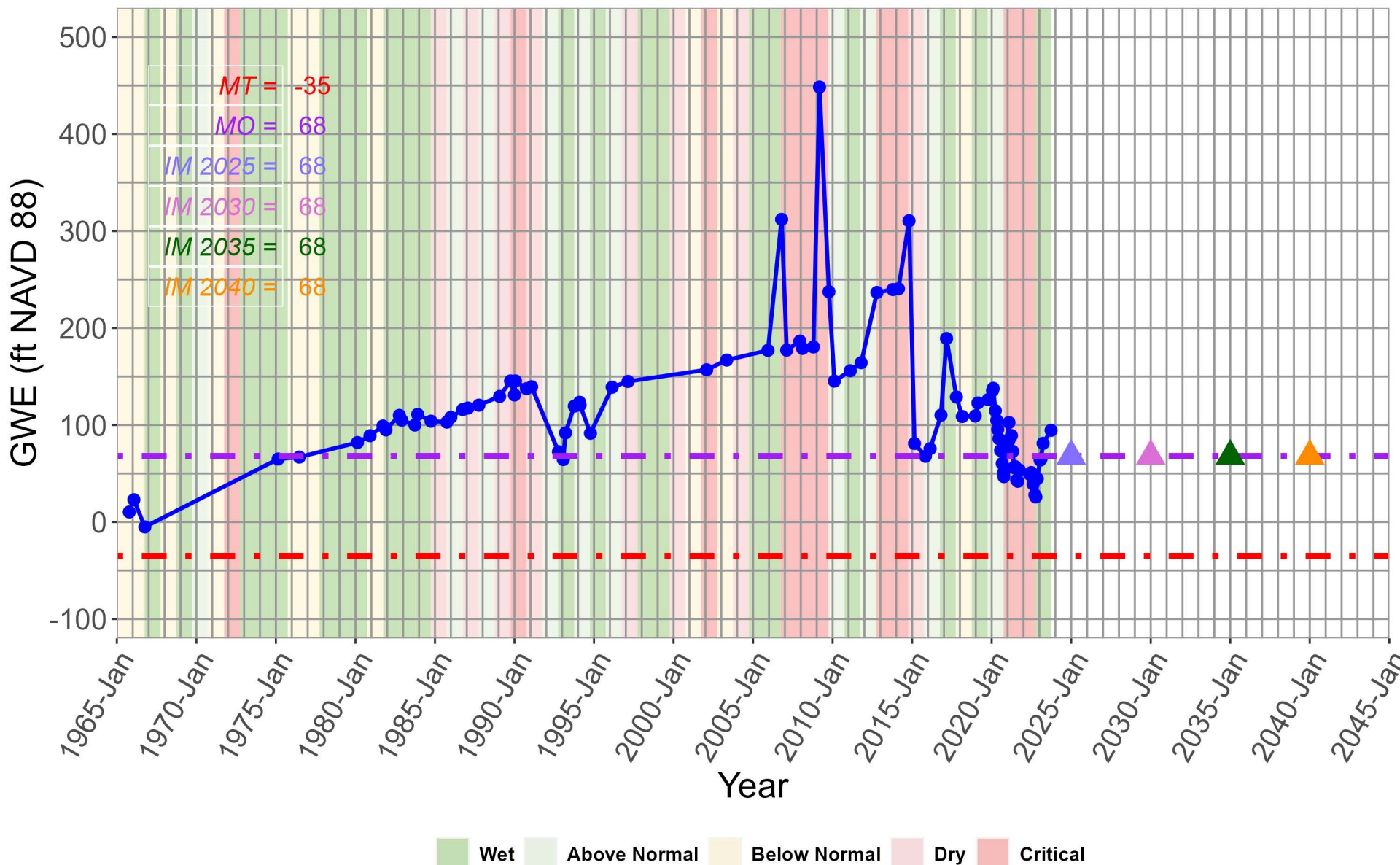


# 12N20W36G001S

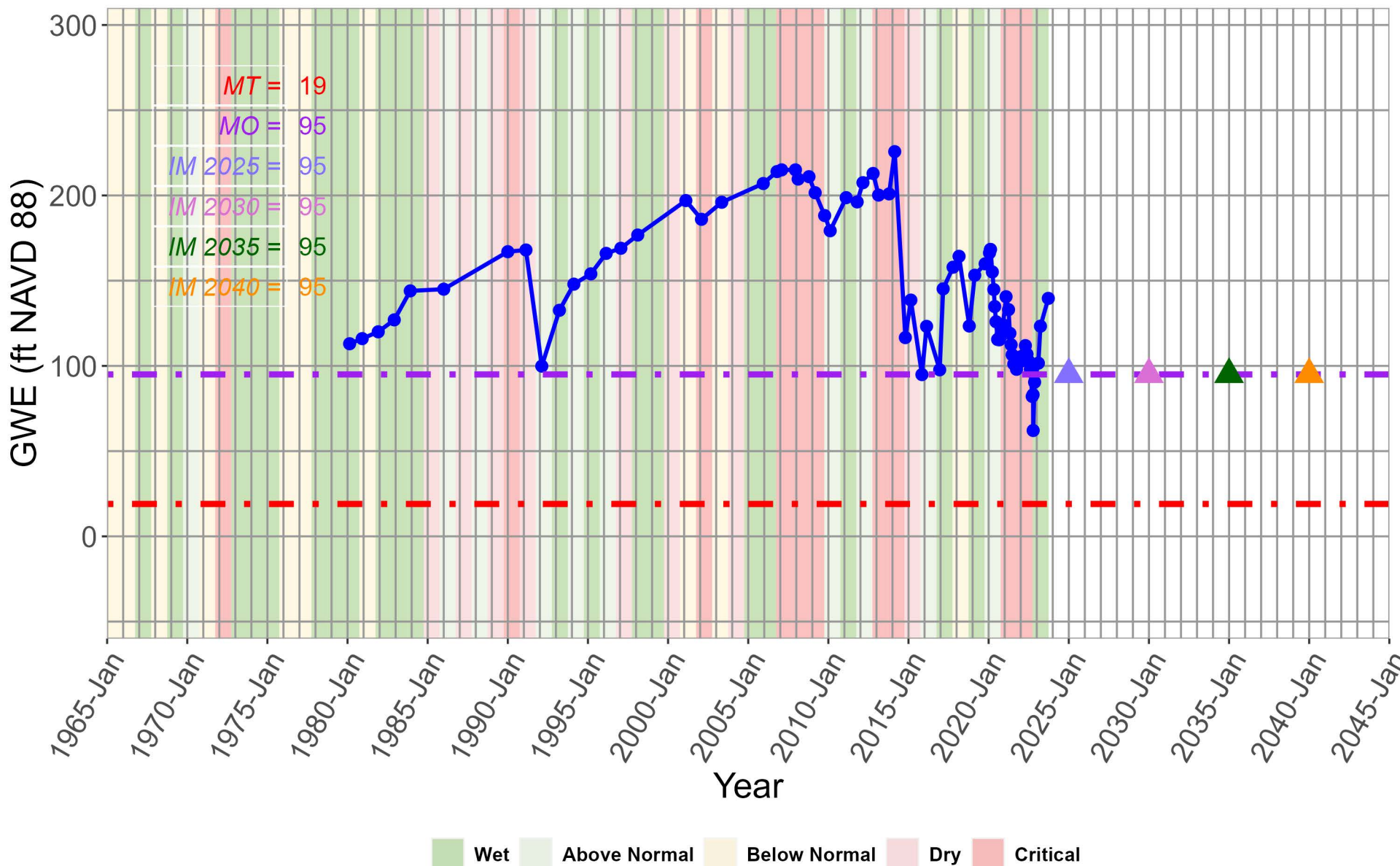




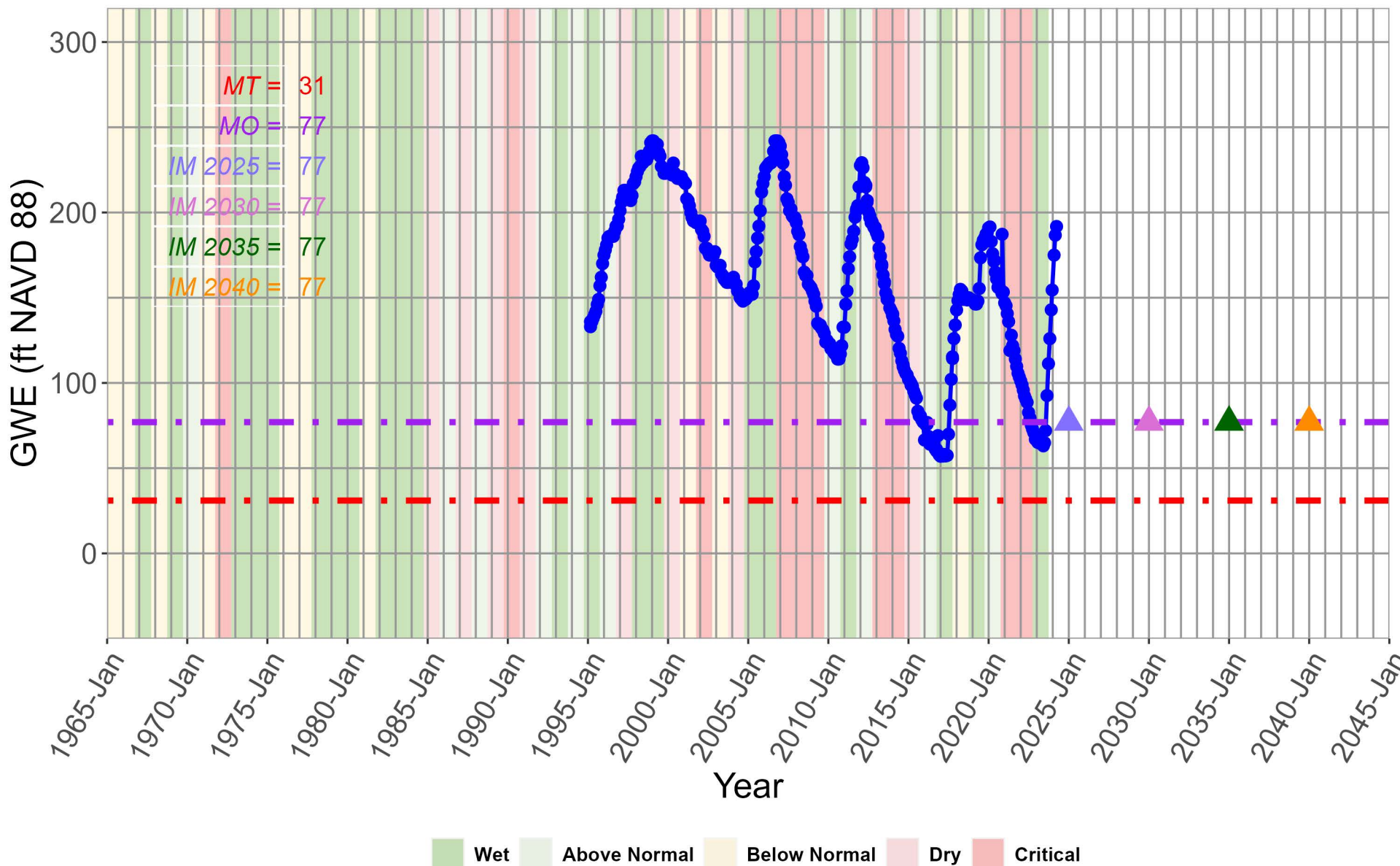
# 12N21W34N001S



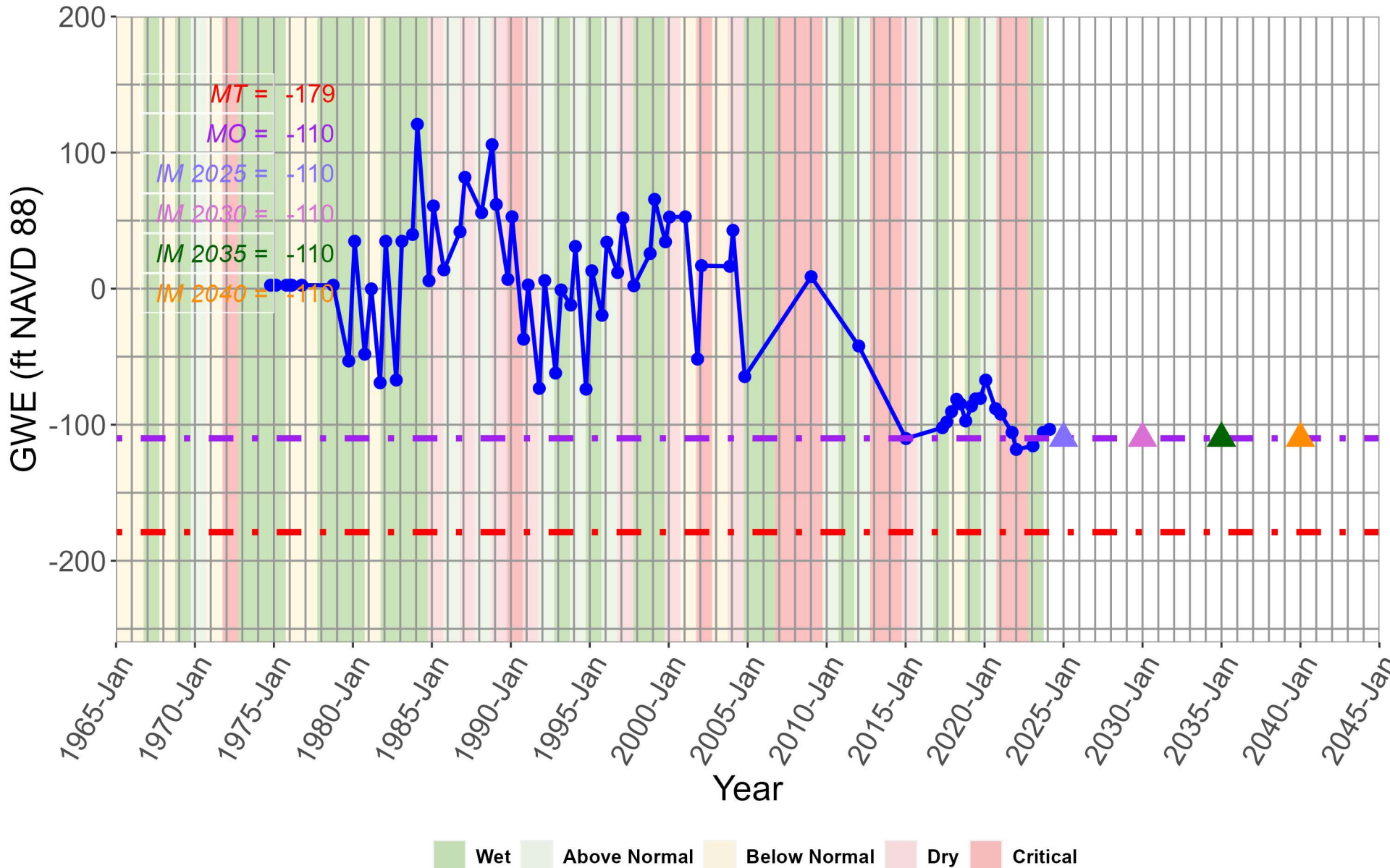
# 12N21W35Q001S



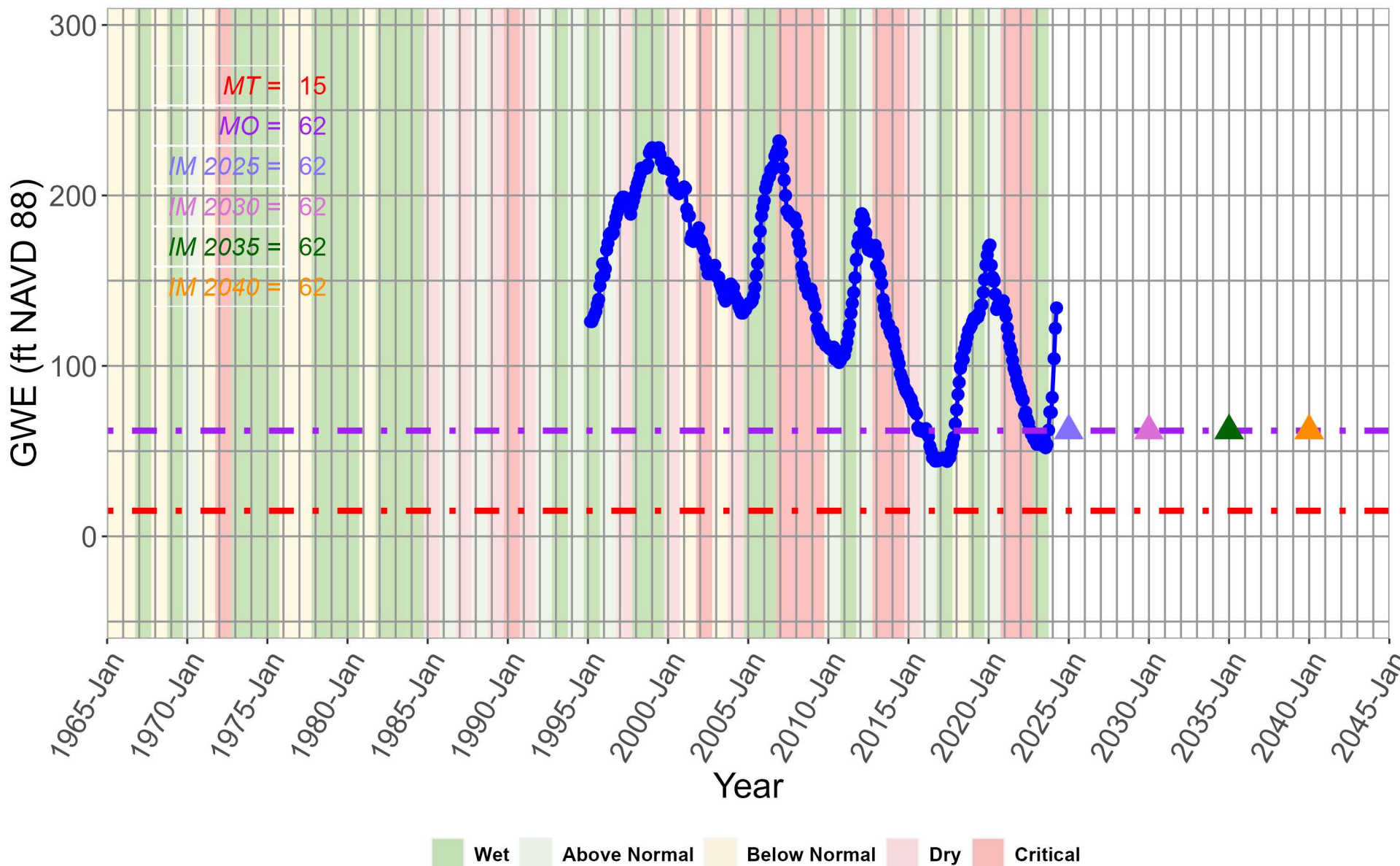
# 25M Enos



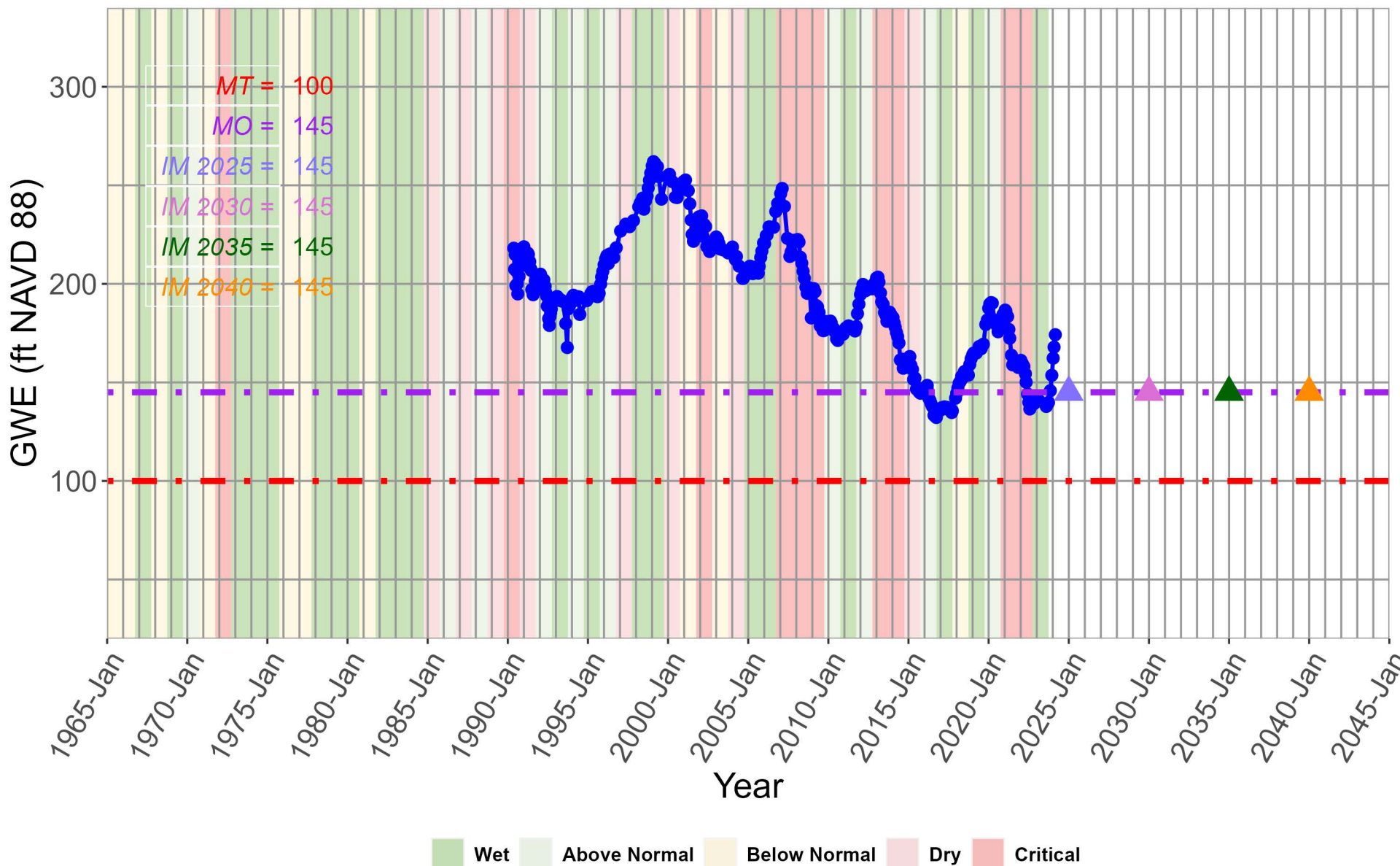
# 26S-23E-15A1



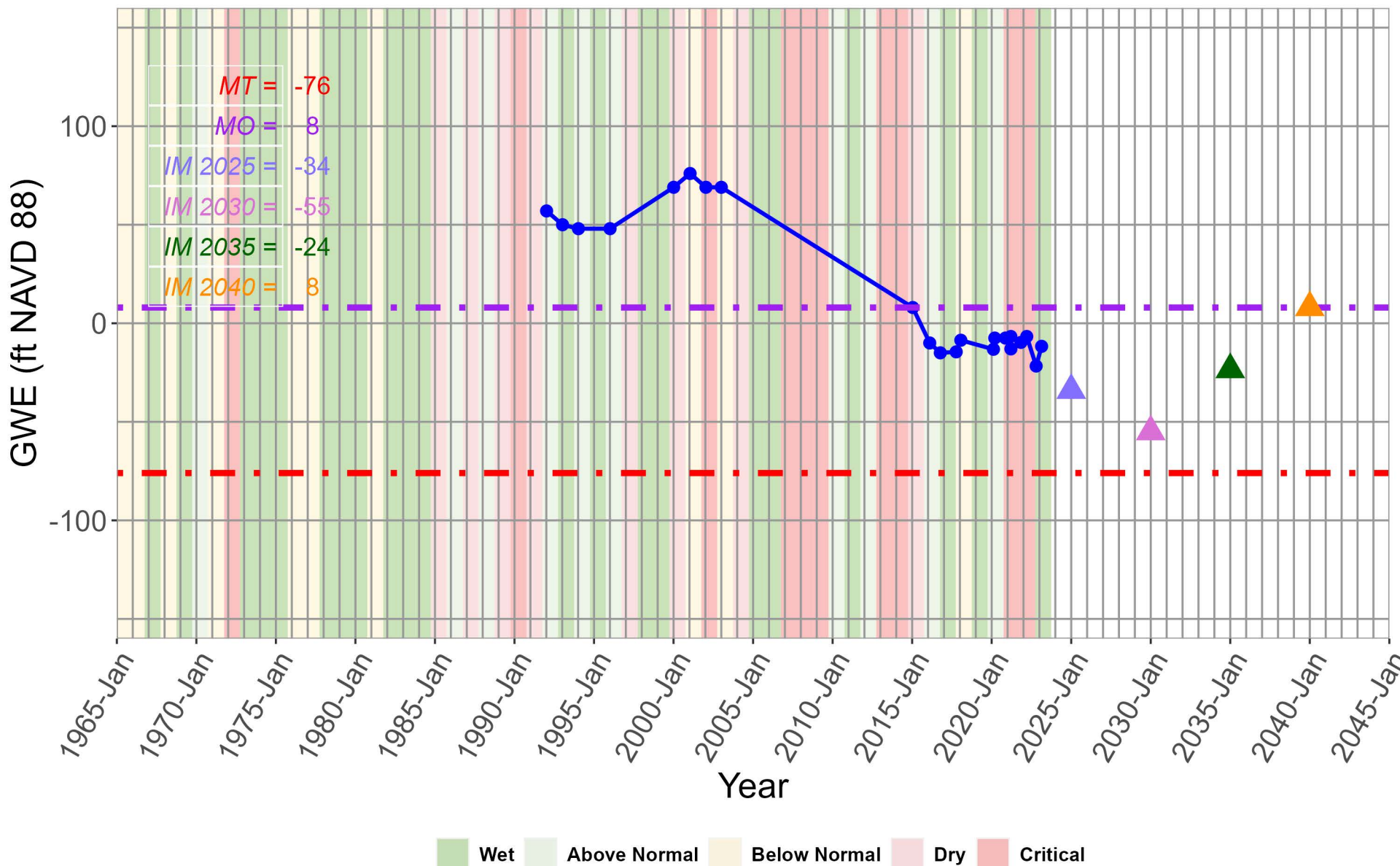
# 27N Mayer



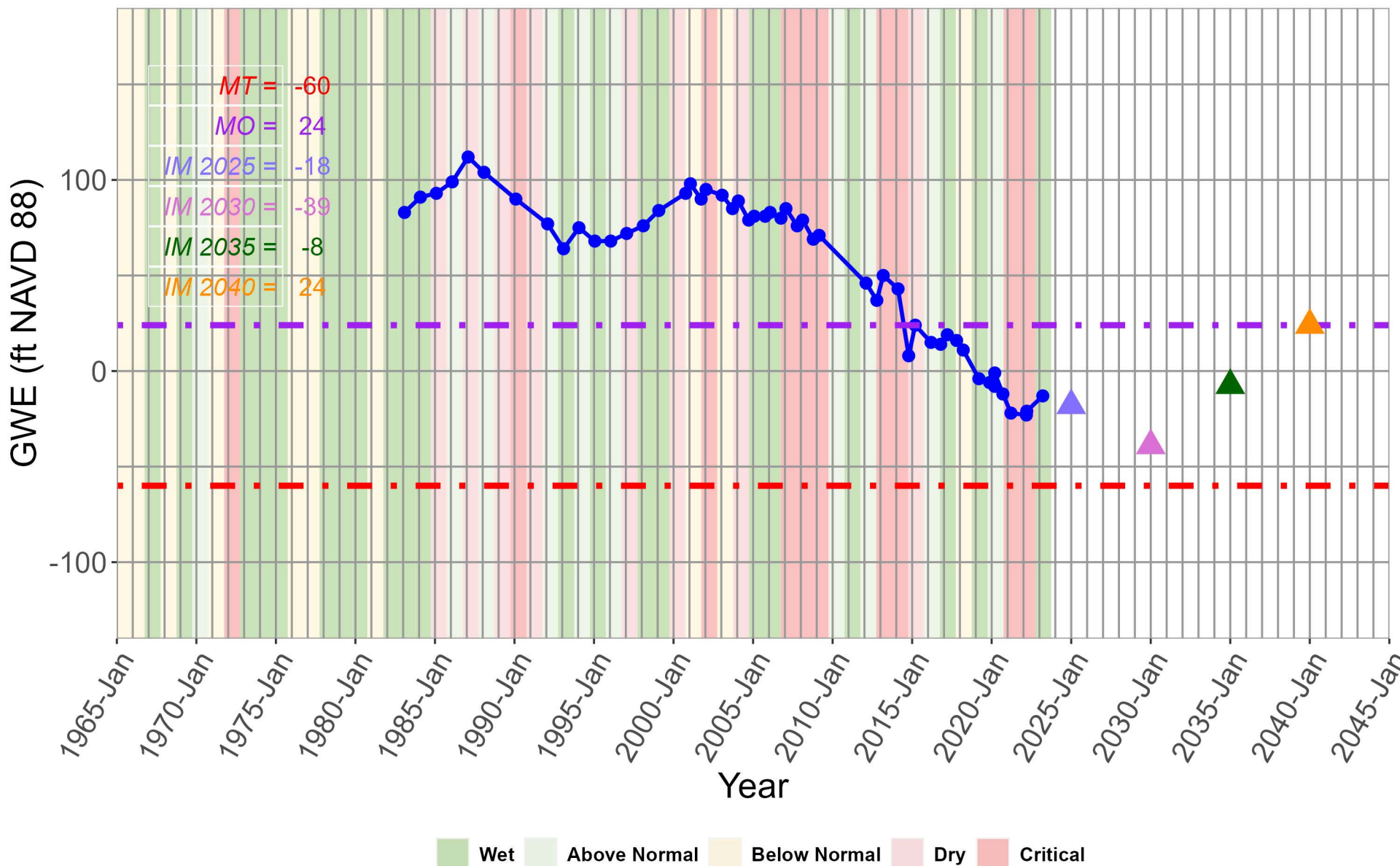
# 28J Triple



# 28S/24E-35C

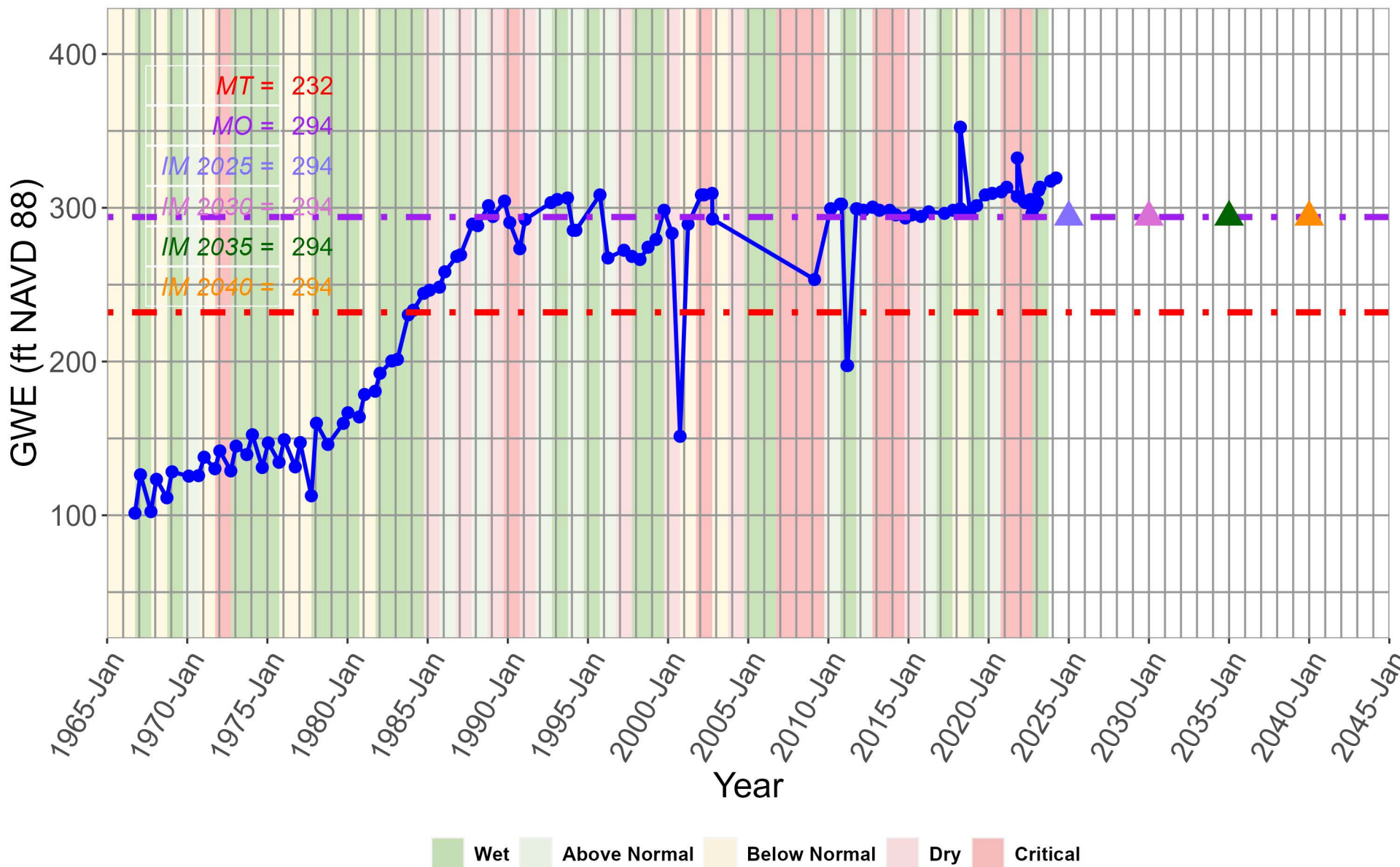


# 28S25E19G

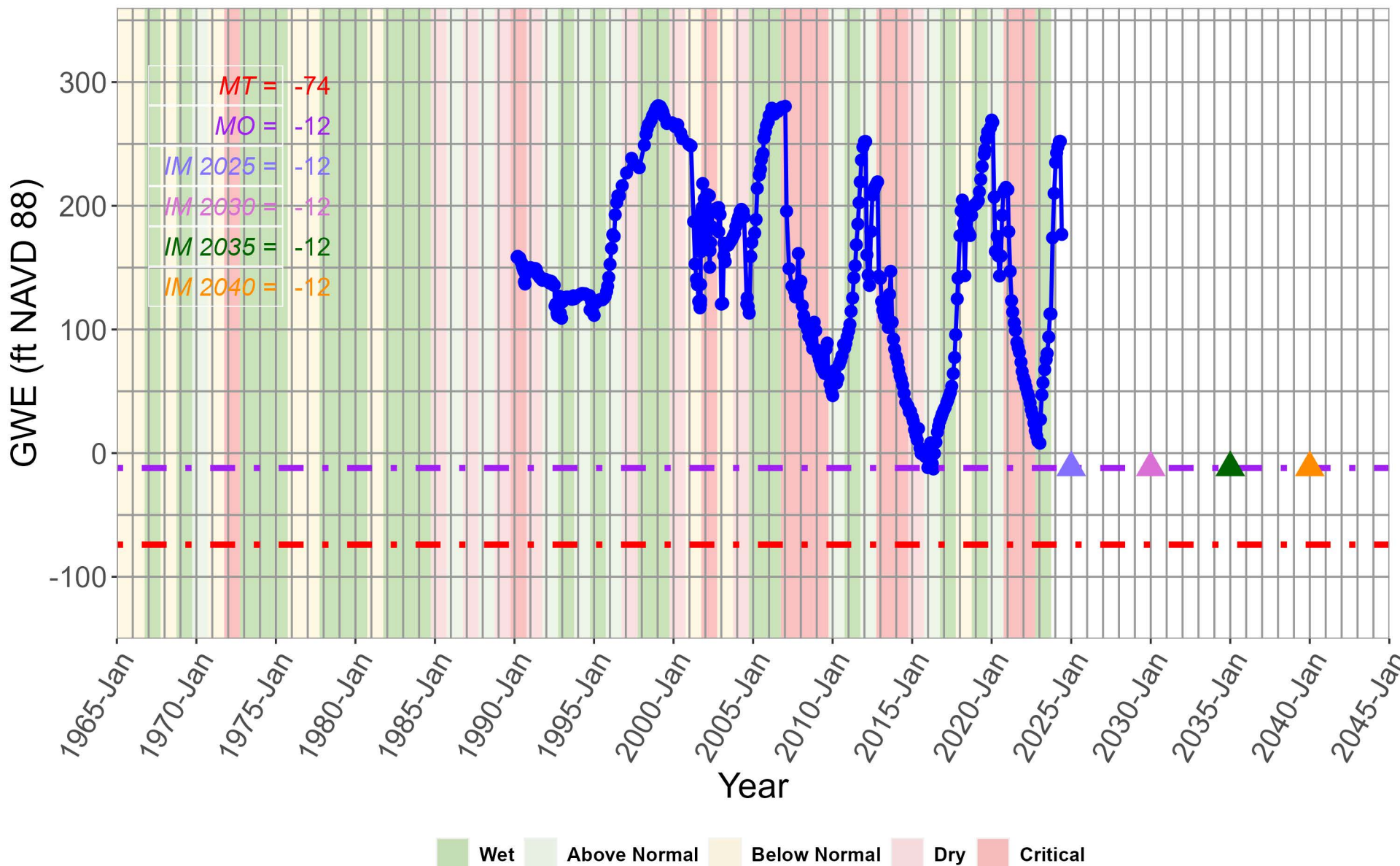




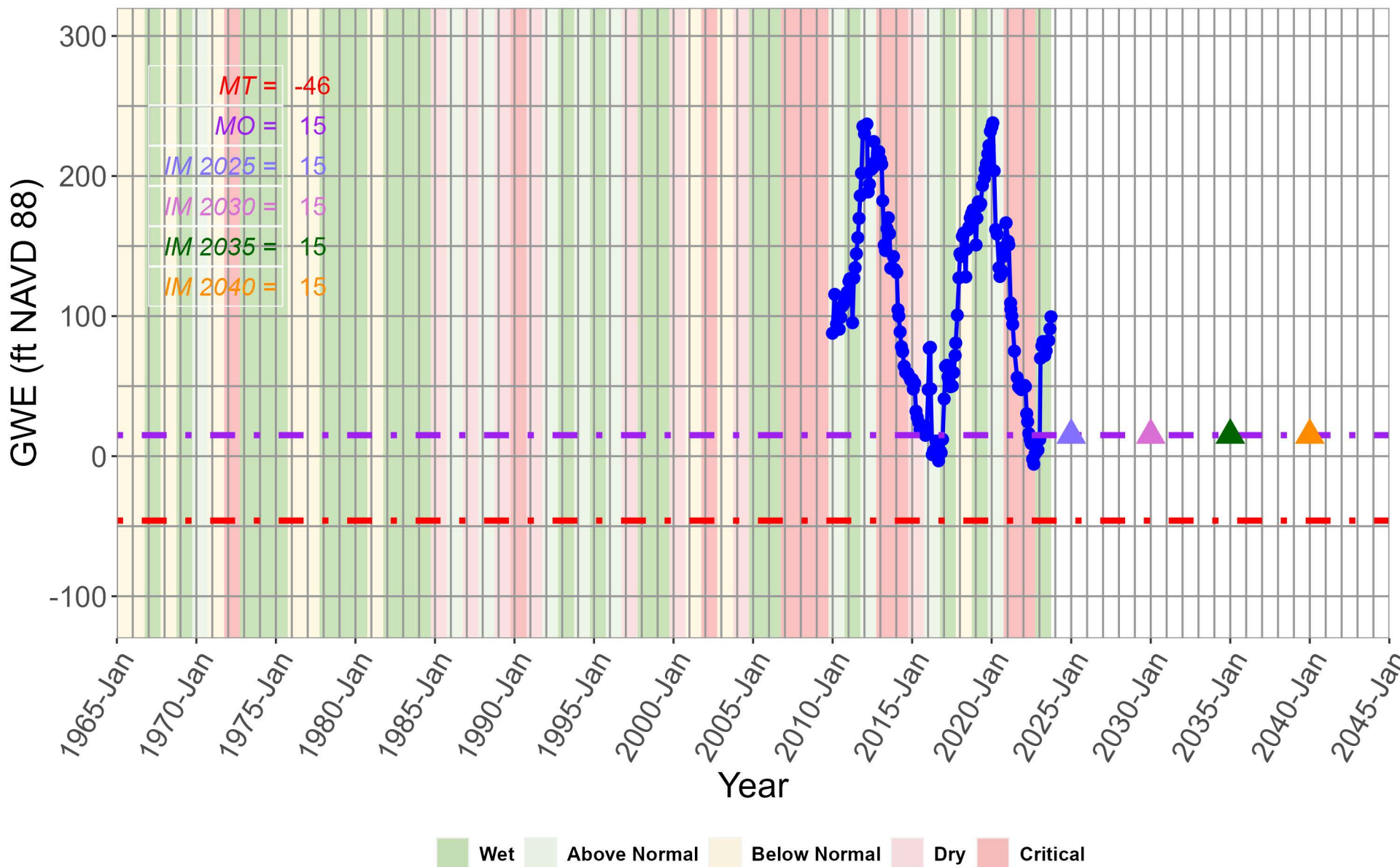
# 29S29E33N001M



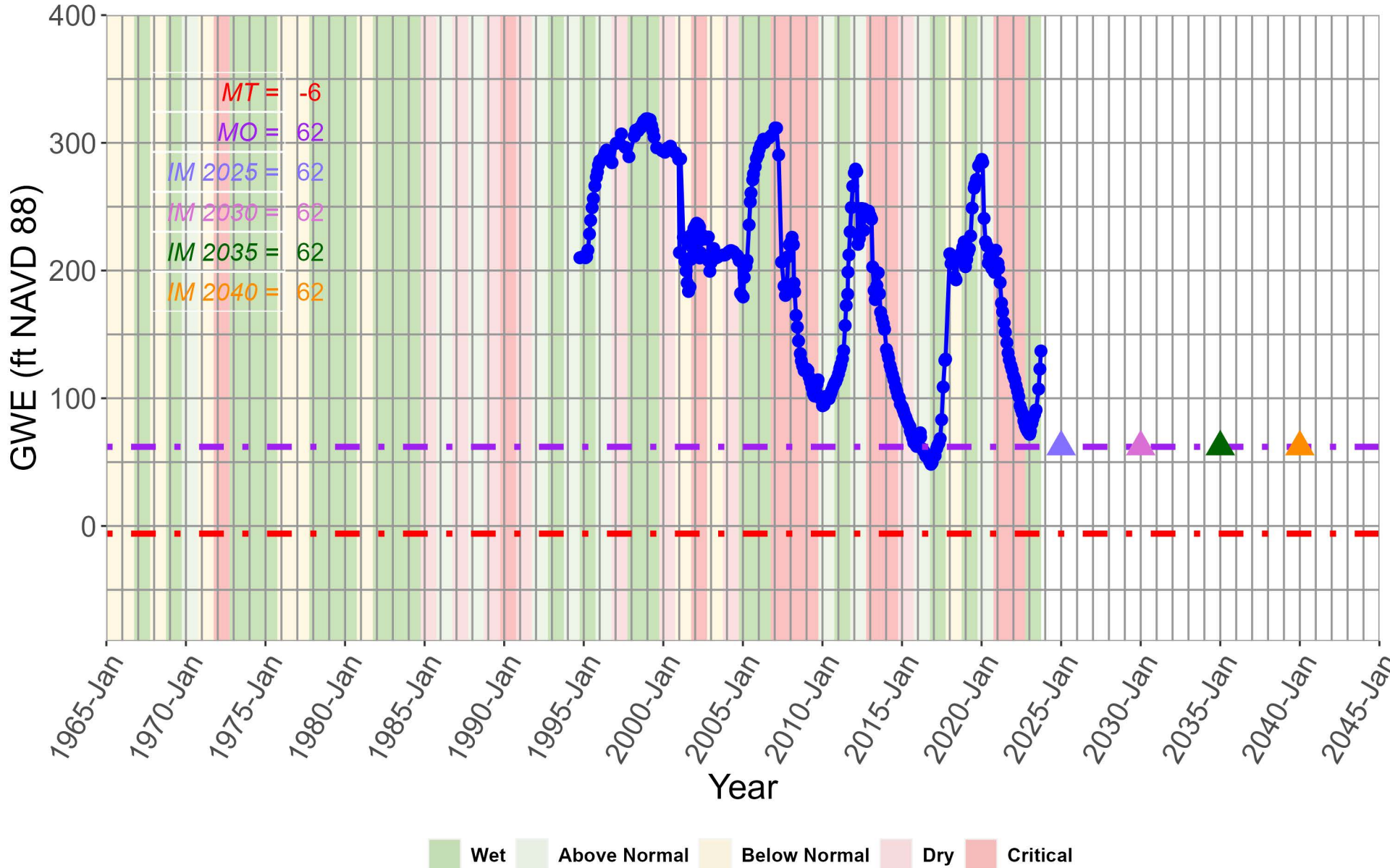
# 30S/25E-16L01



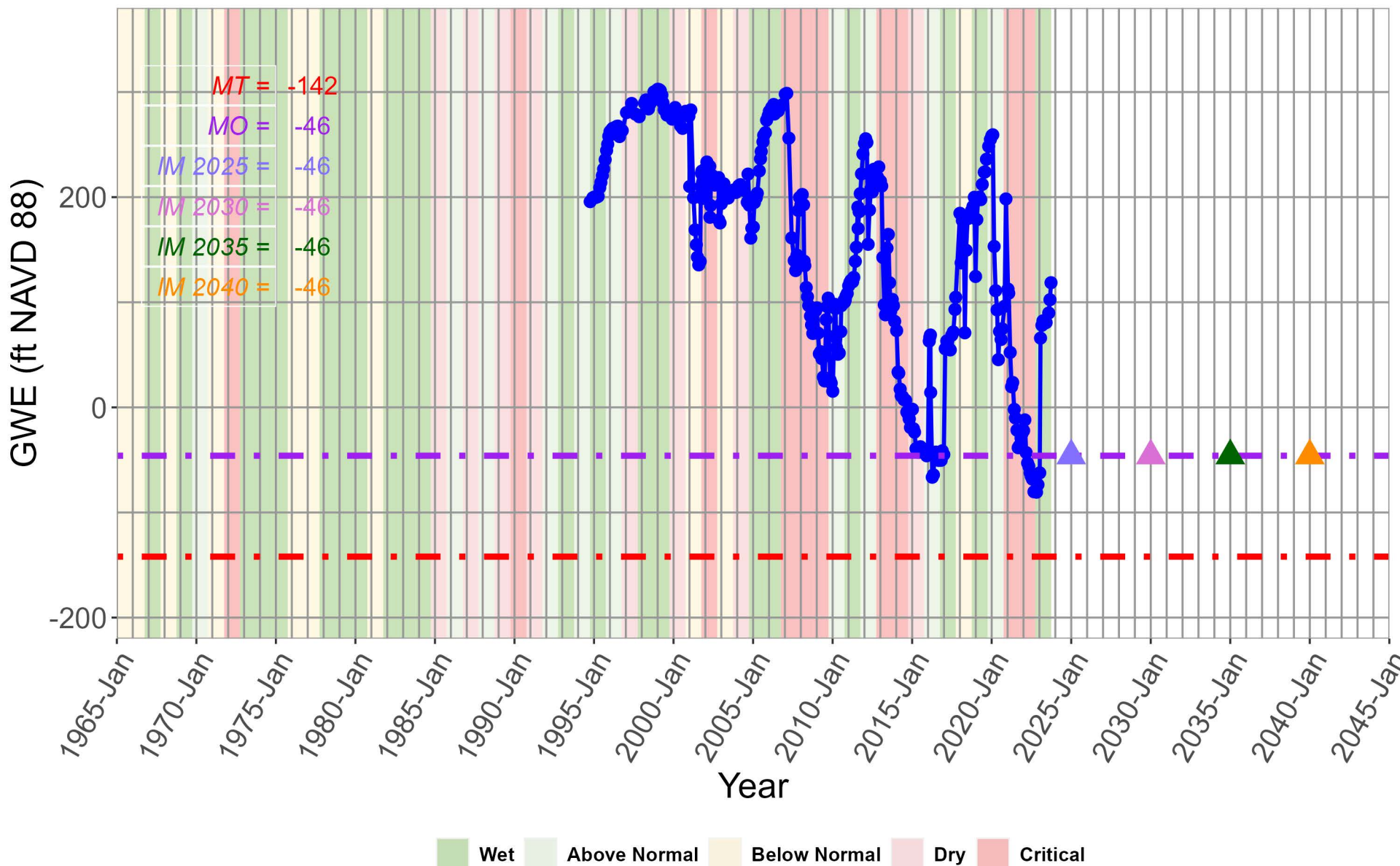
# 30S/26E-04D003M



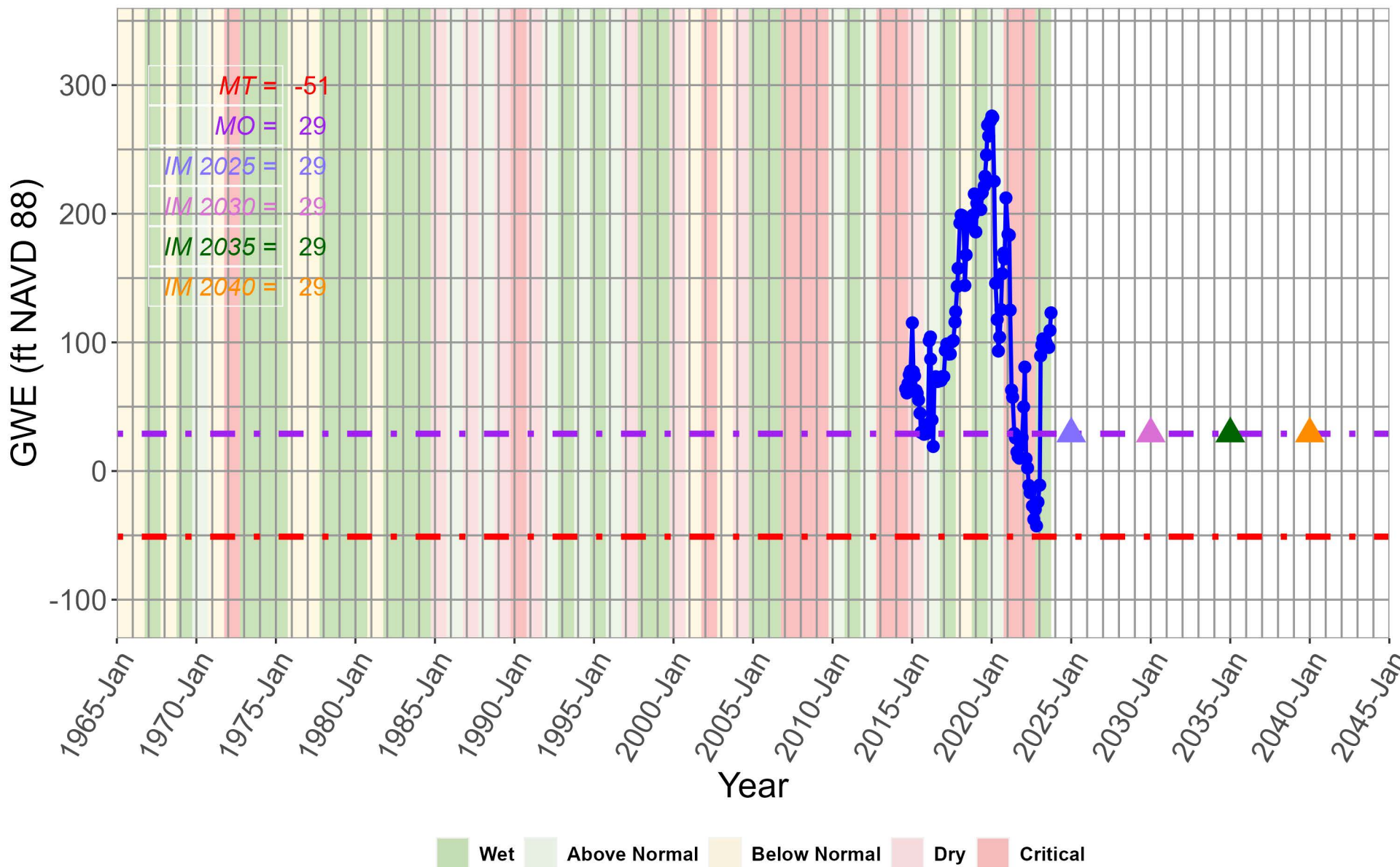
# 30S/26E-04J002M



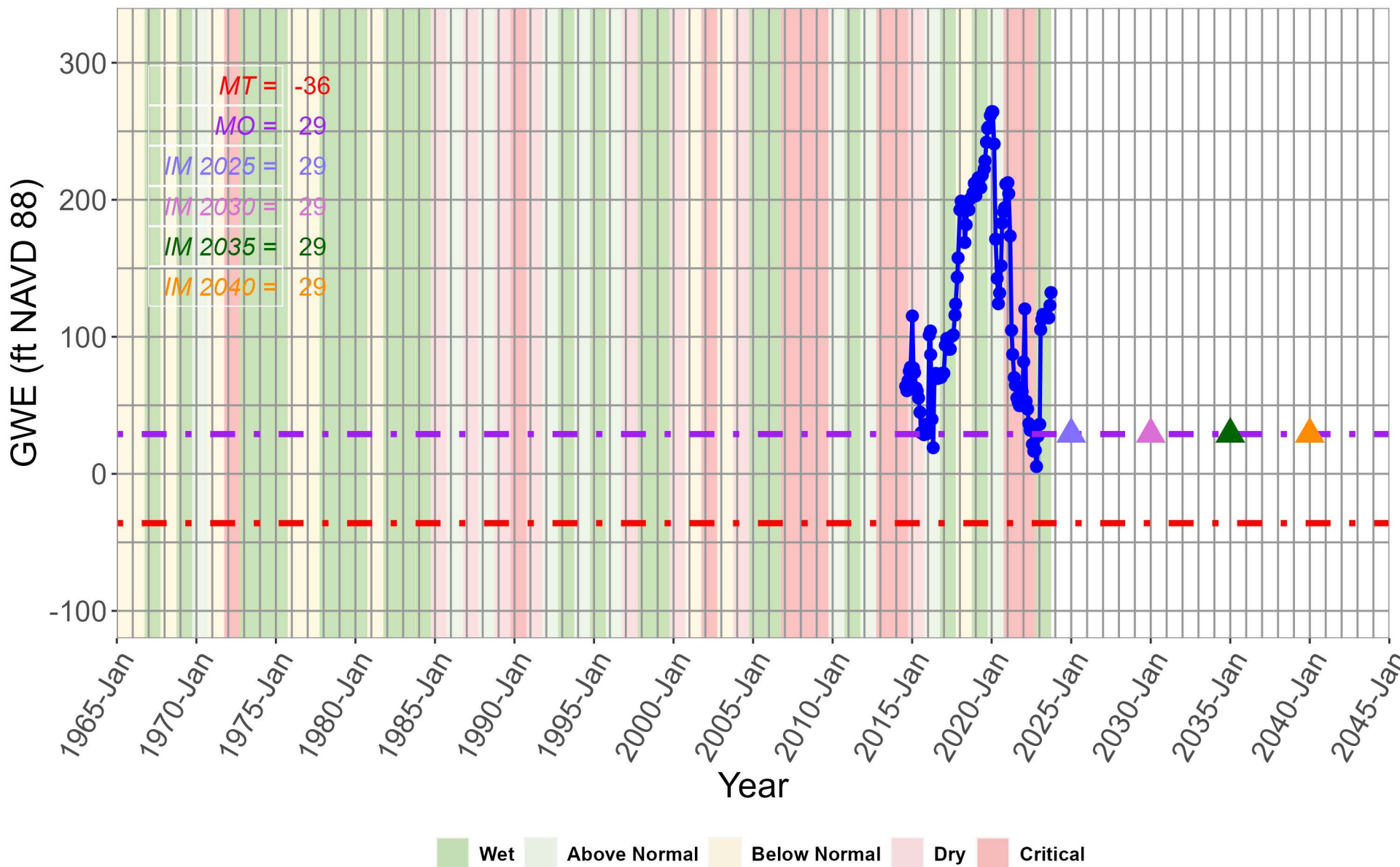
# 30S/26E-04J003M



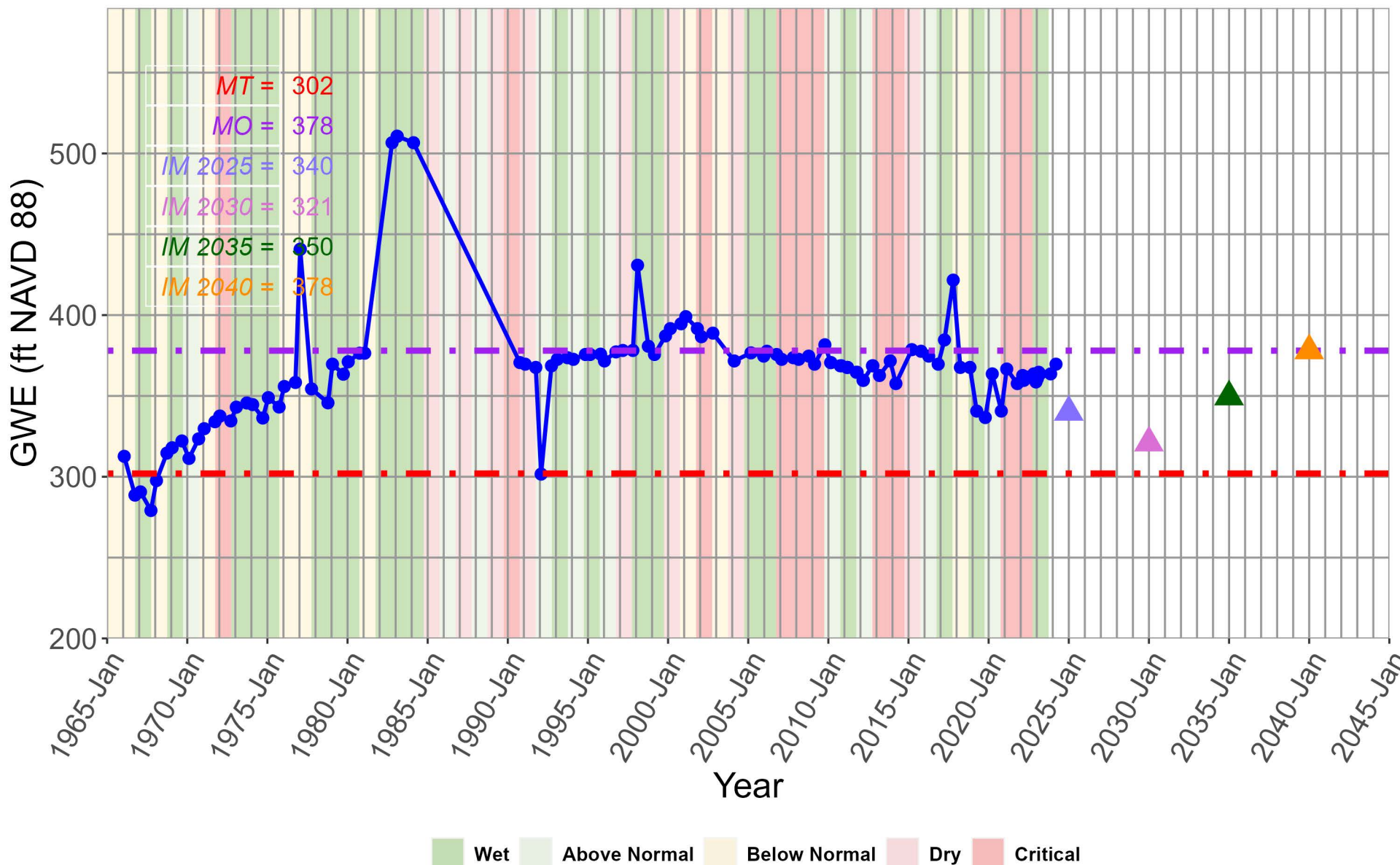
# 30S/26E-10P004M



# 30S/26E-15N003M

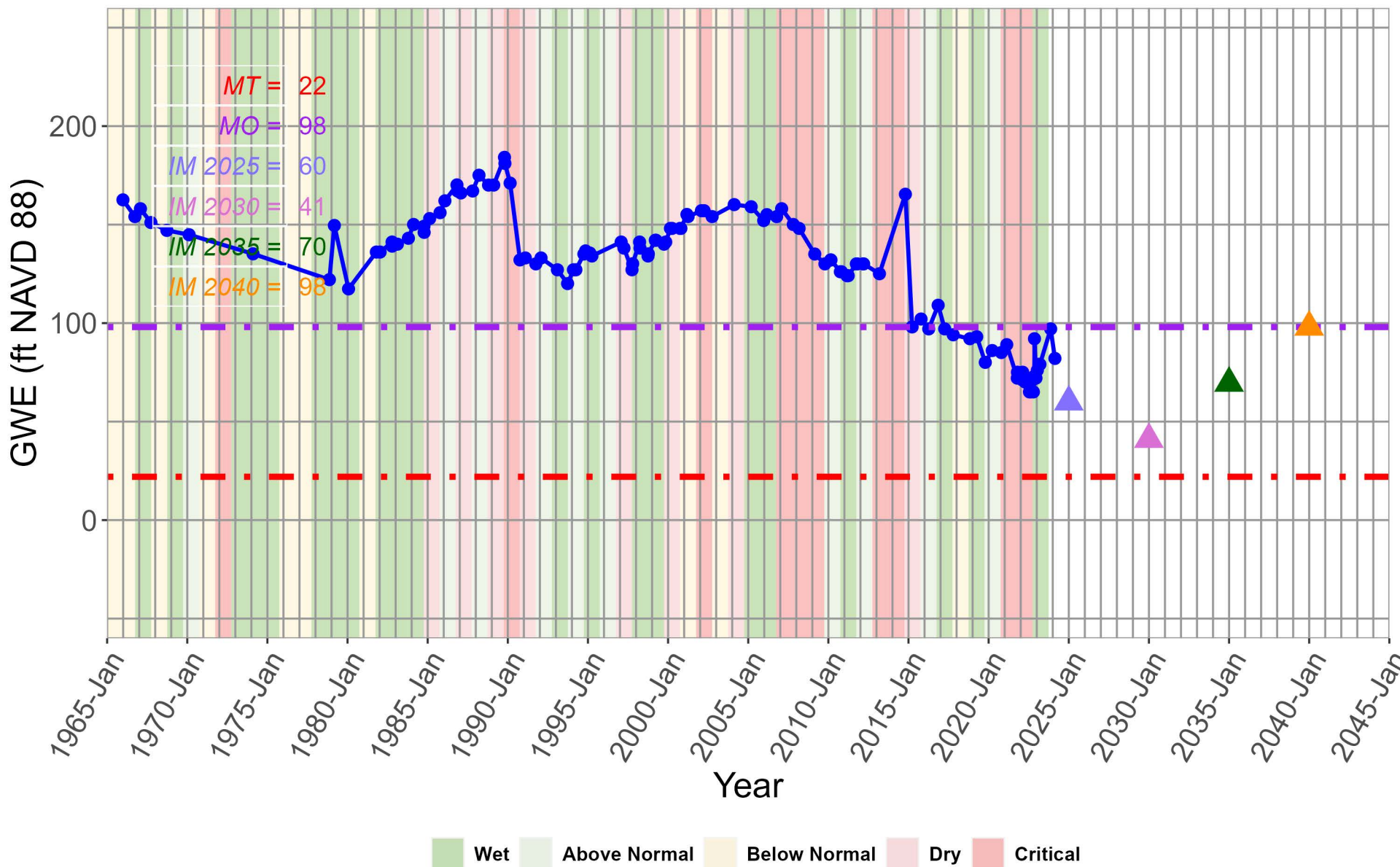


# 30S29E11N001M

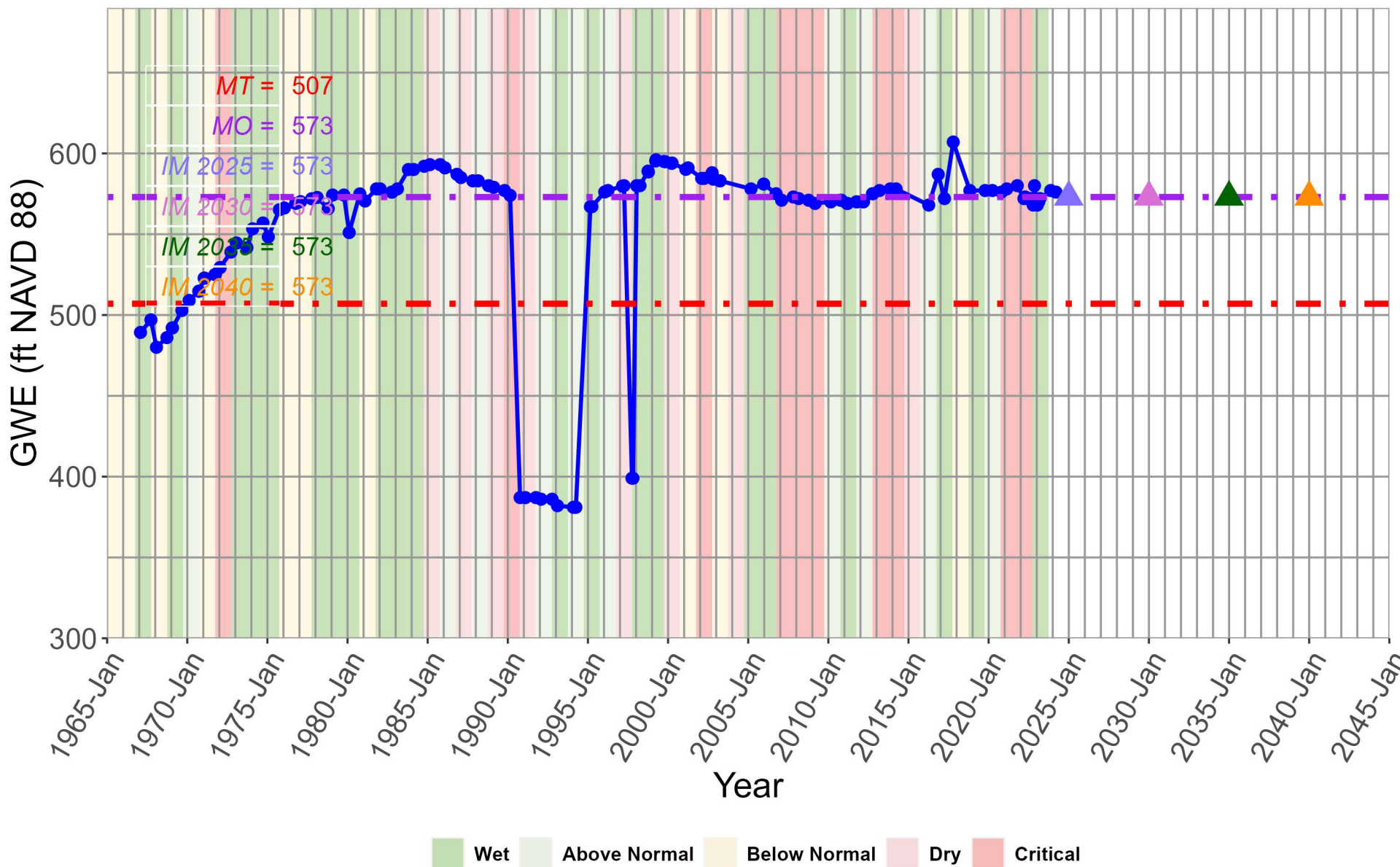




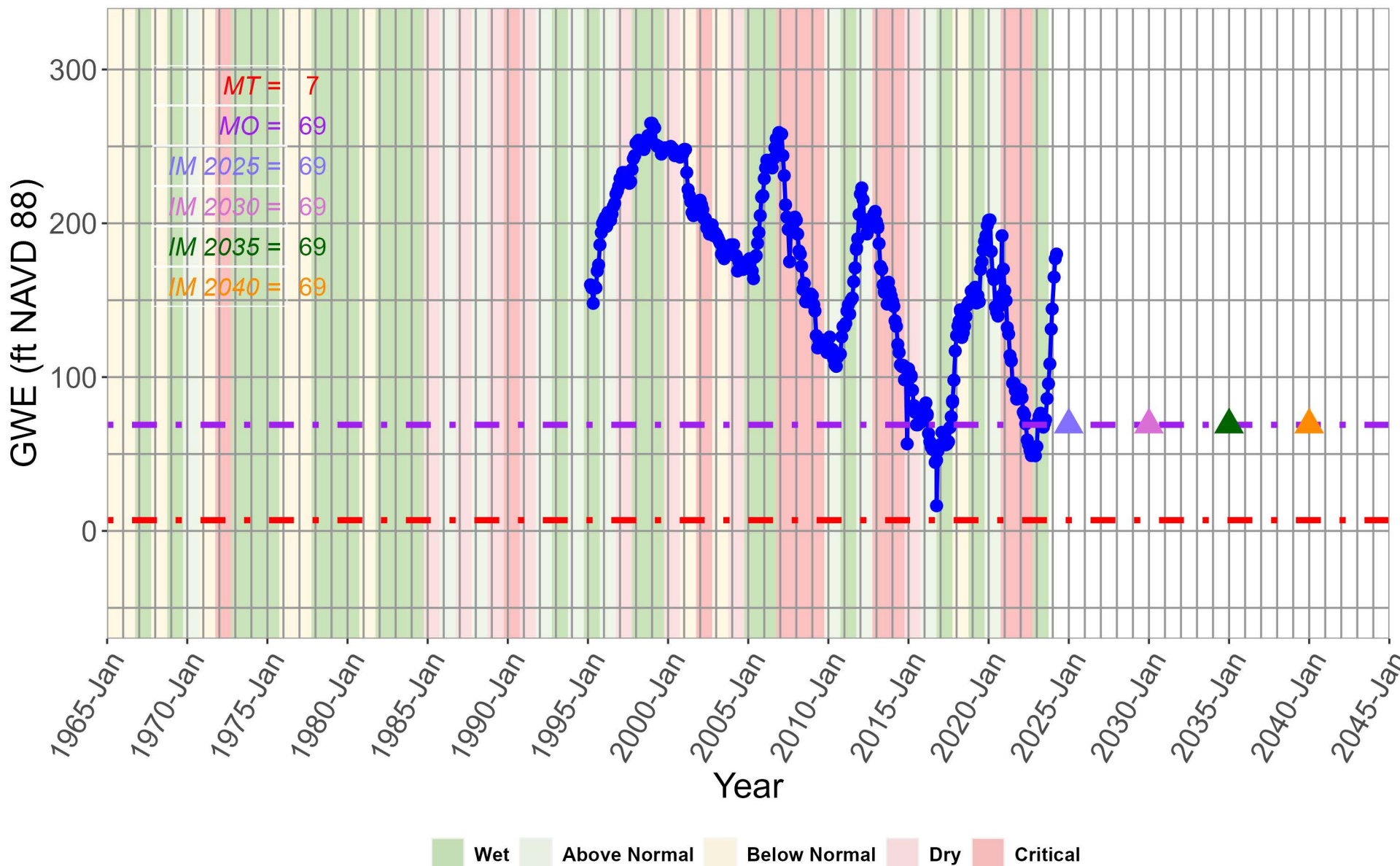
# 30S29E29A001M



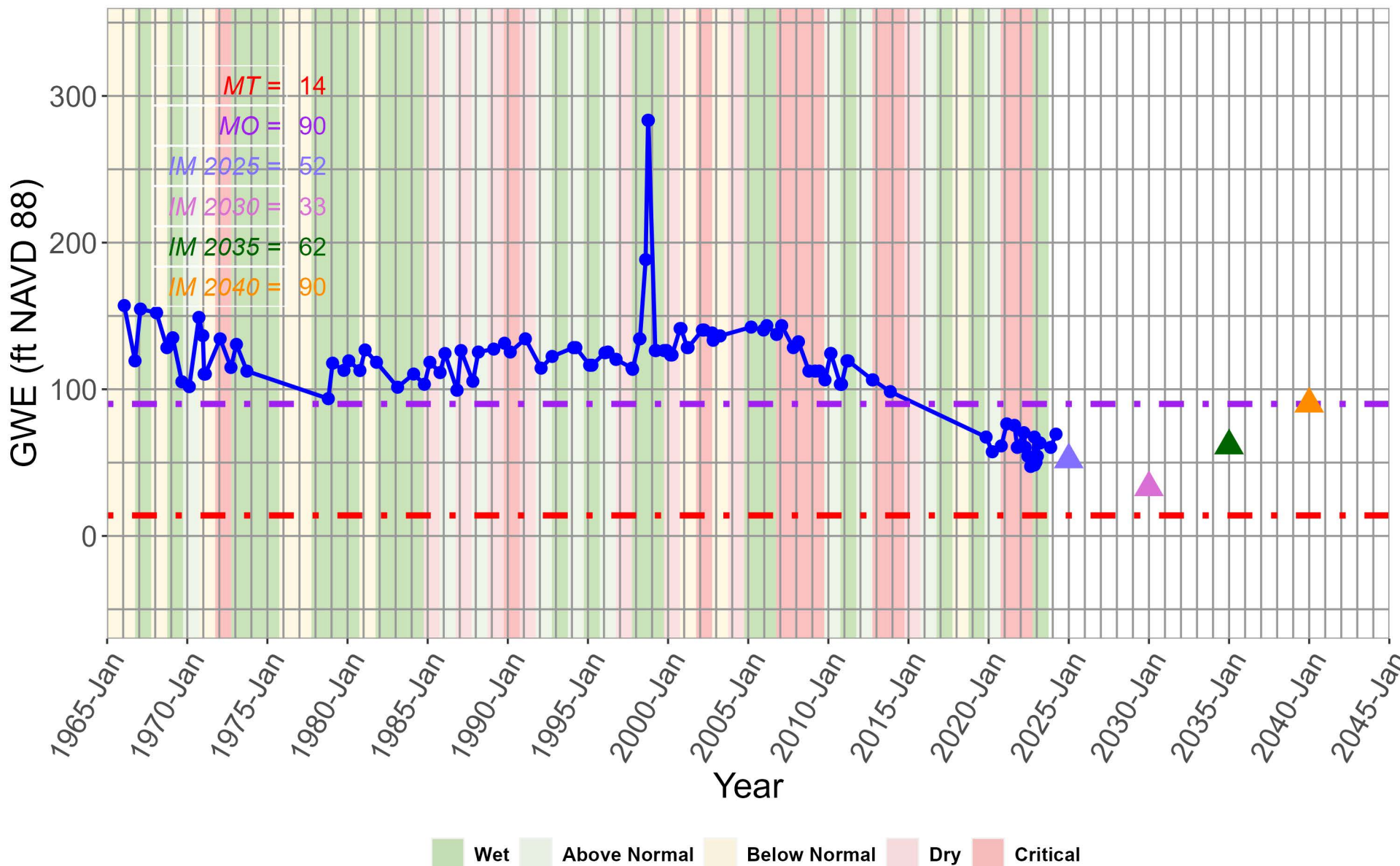
# 30S30E19E001M



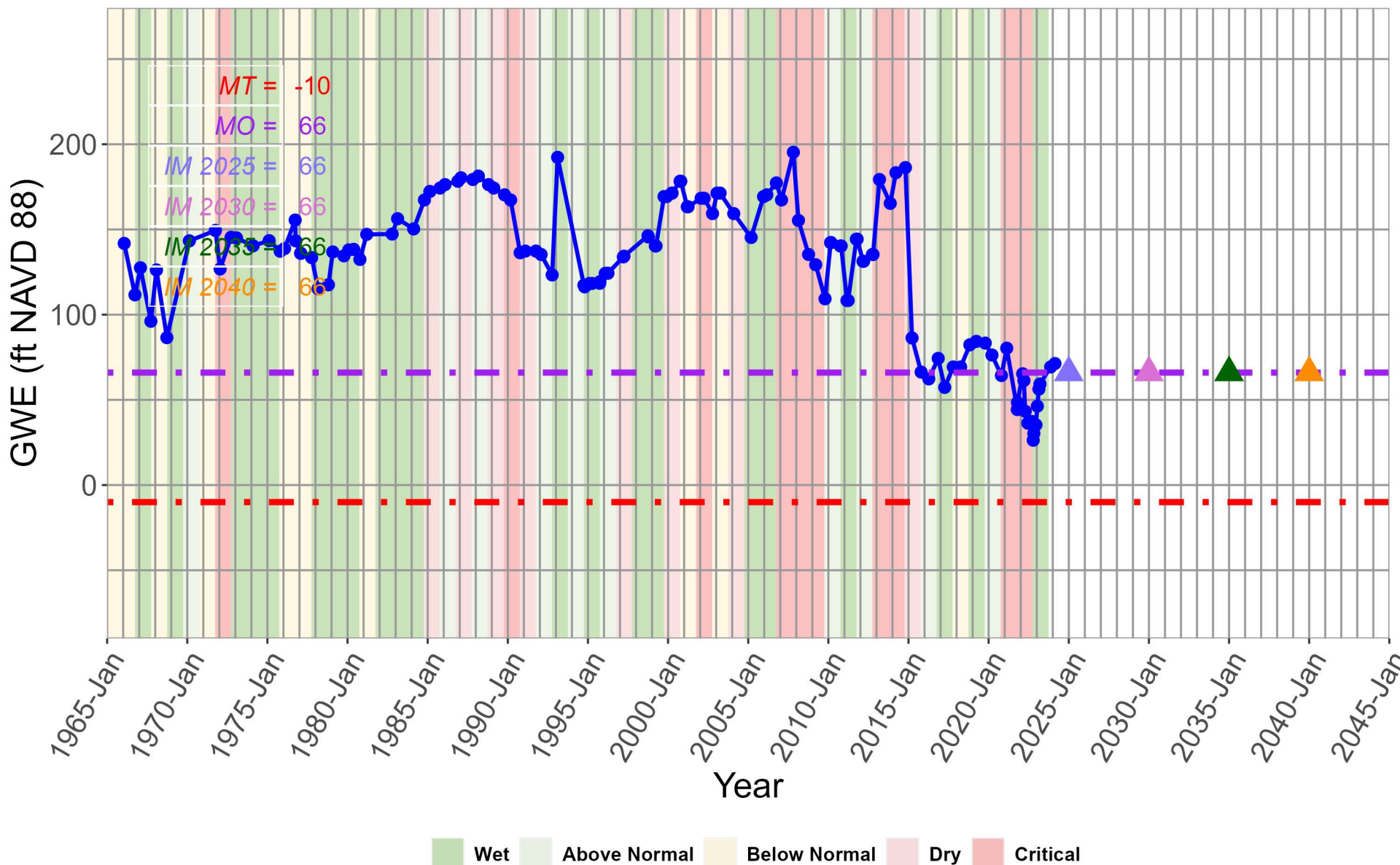
# 31H Greeley



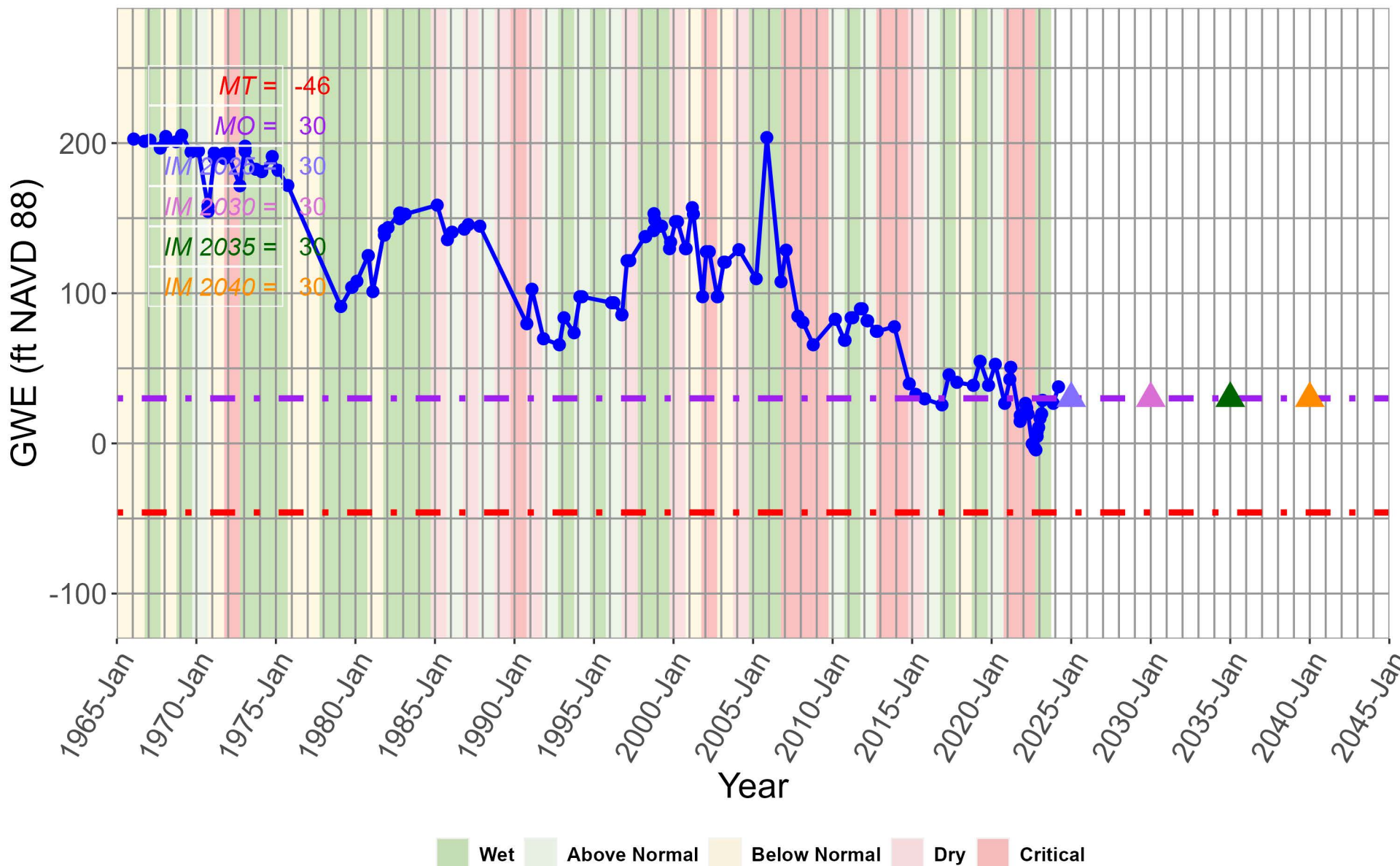
# 31S29E05E001M



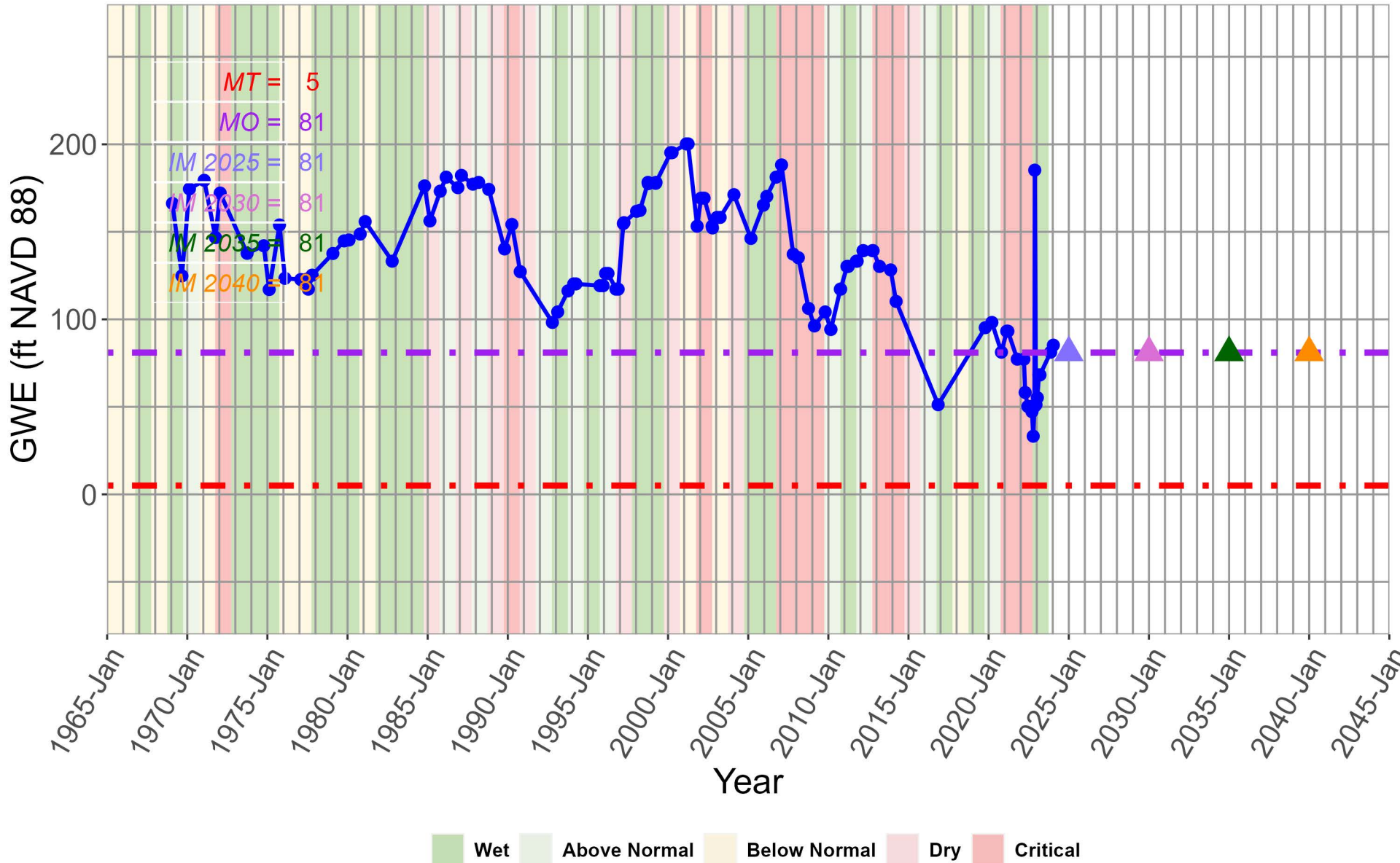
# 31S29E12M001M



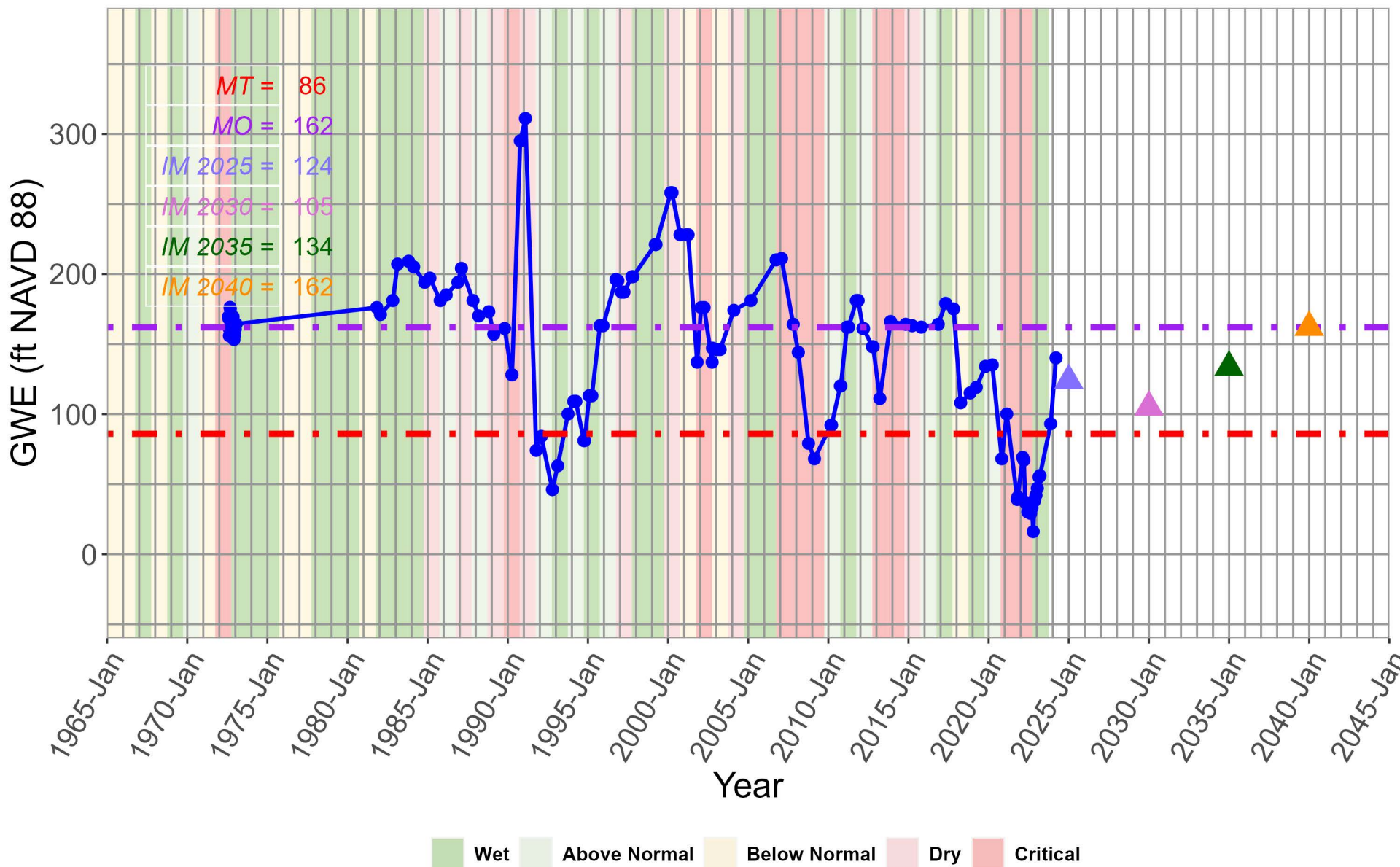
# 31S29E34A001M



# 31S30E17K001M

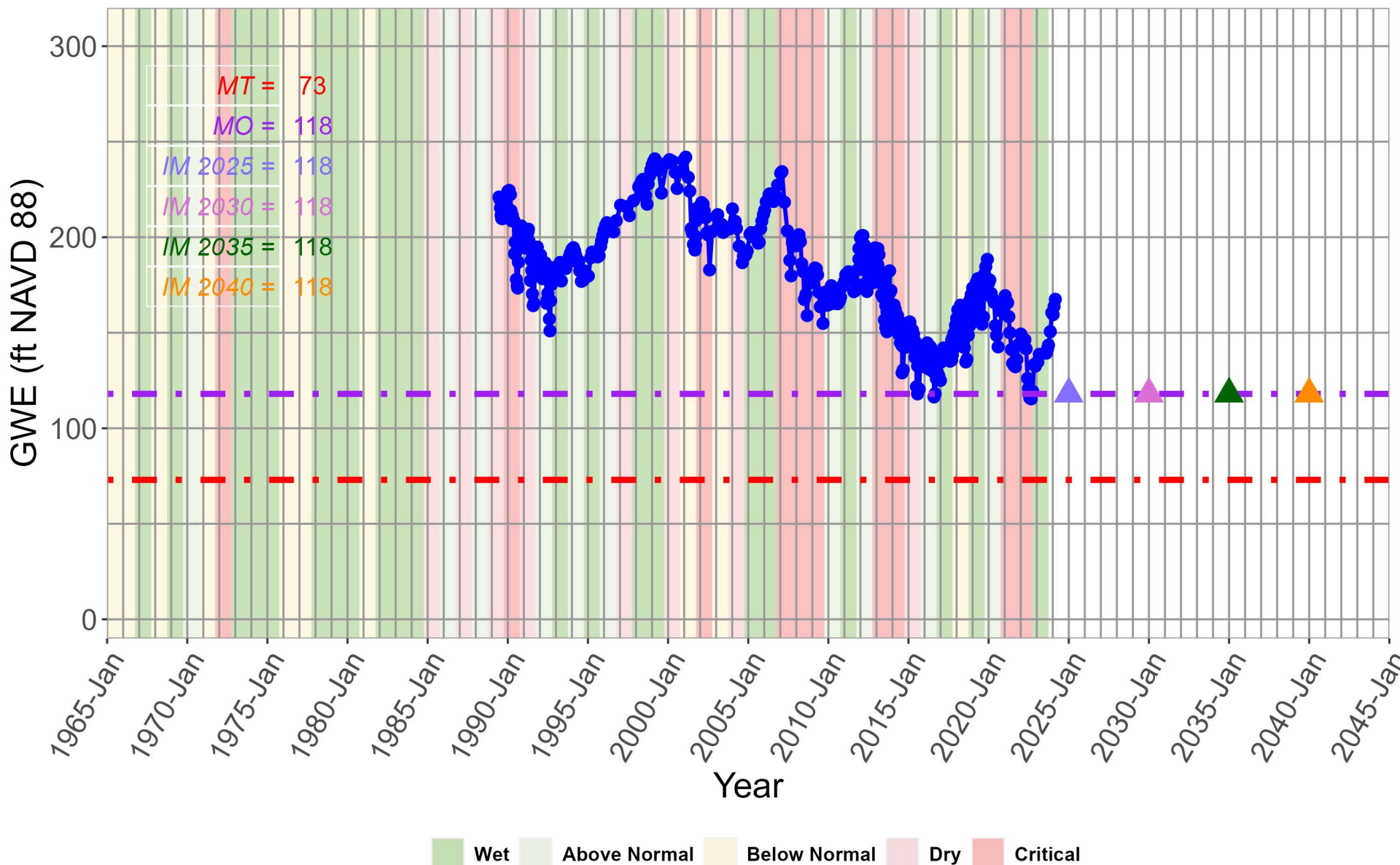


# 31S30E30J001M

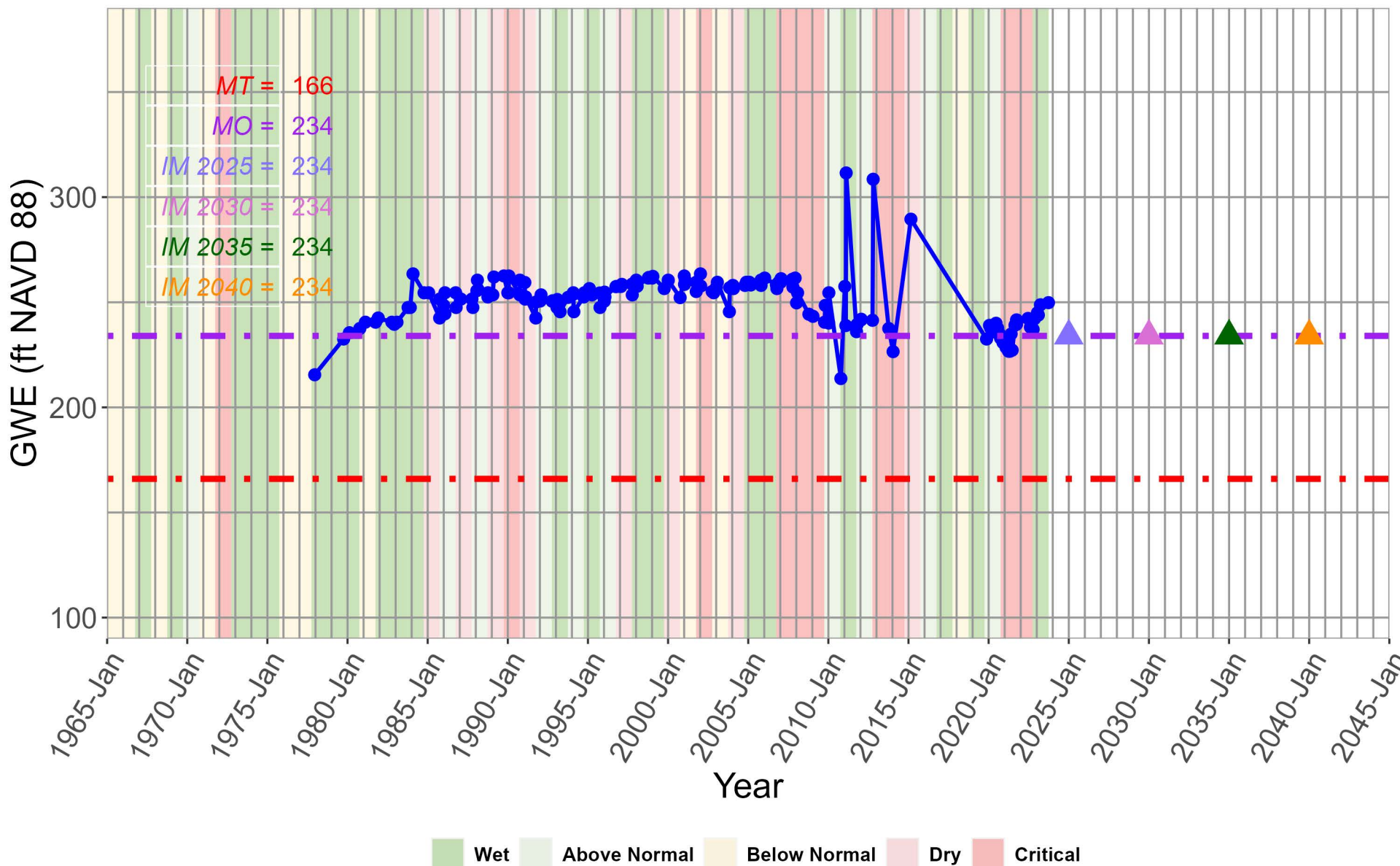




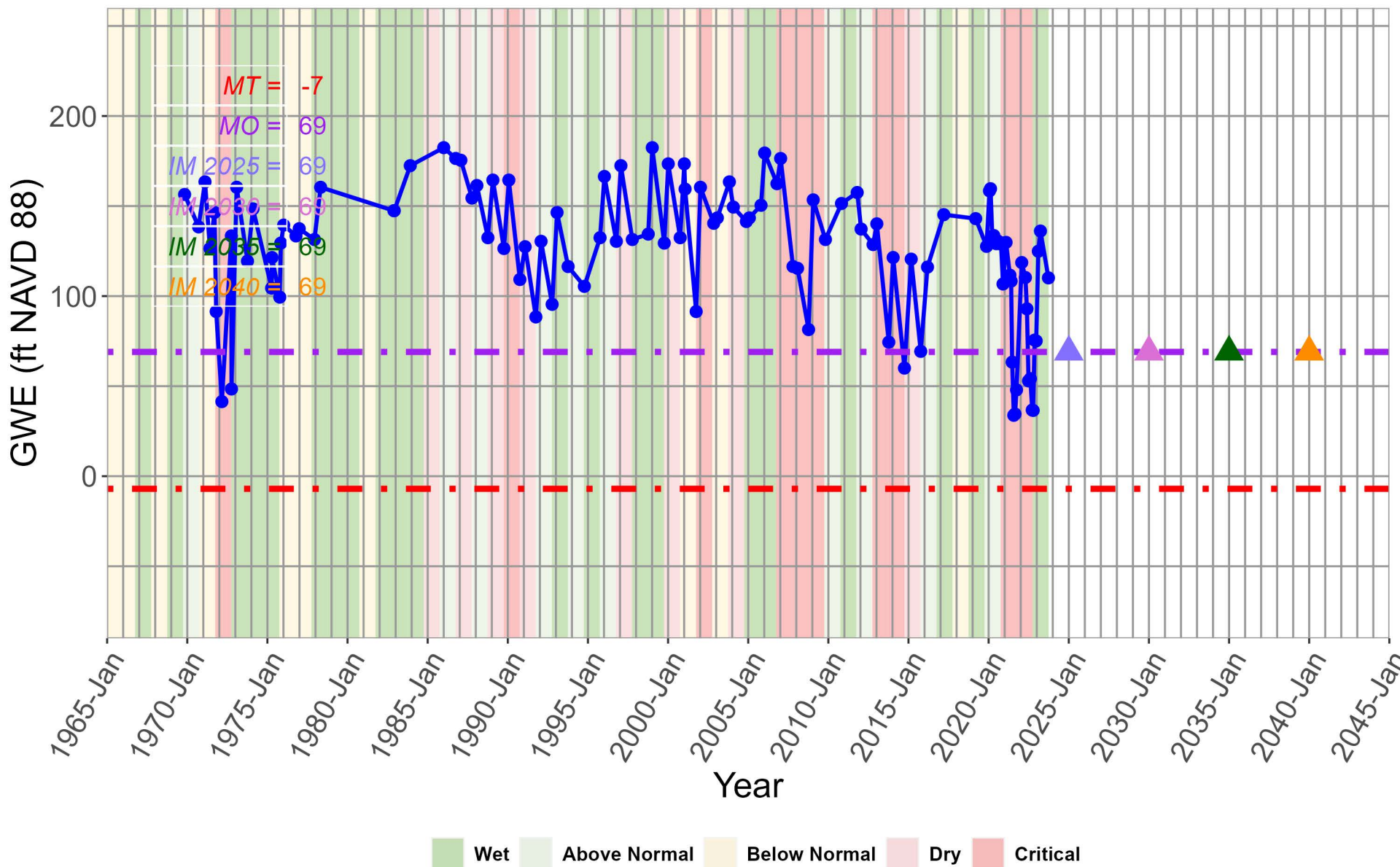
# 32N Triple



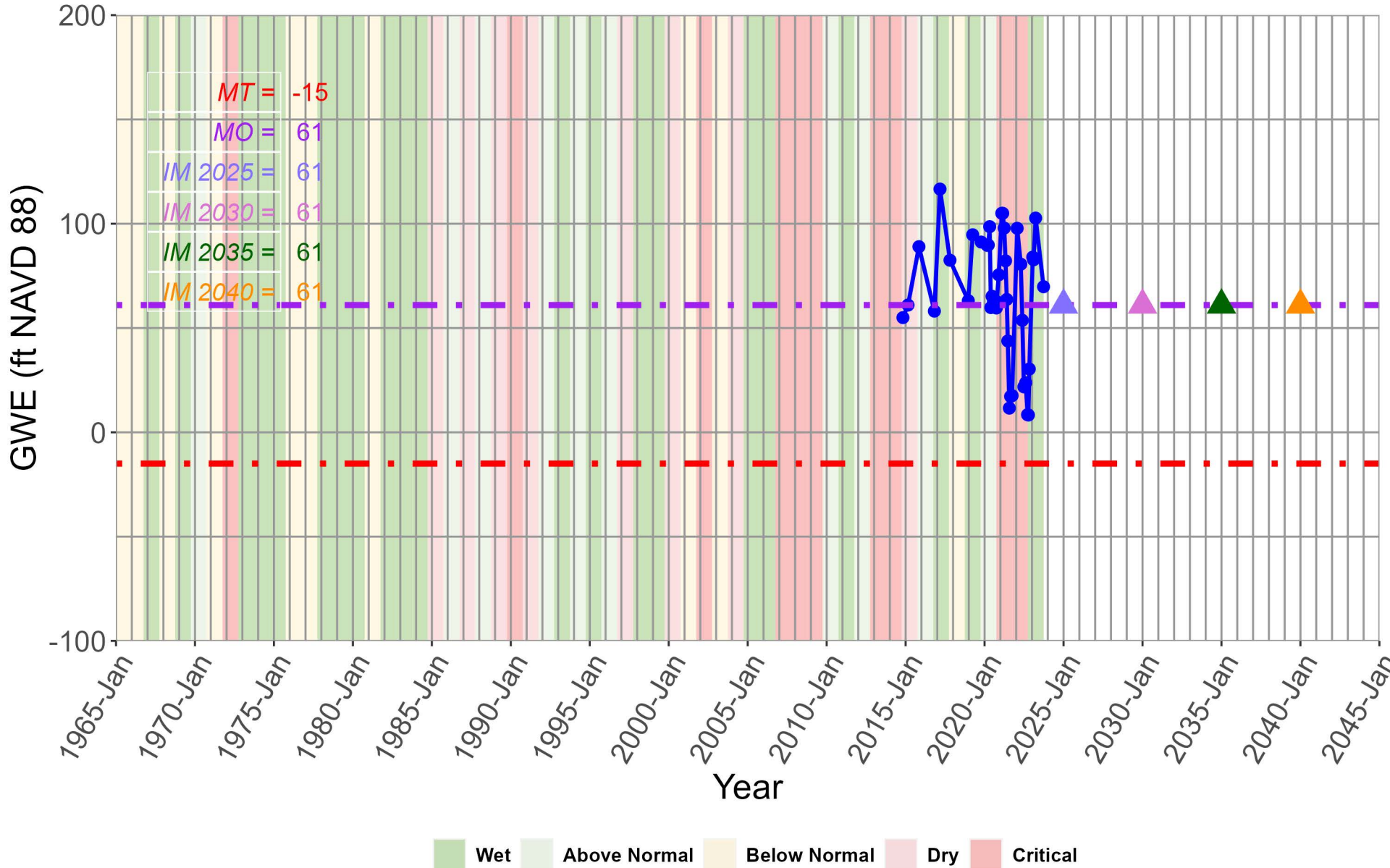
# 32S25E29Q001M



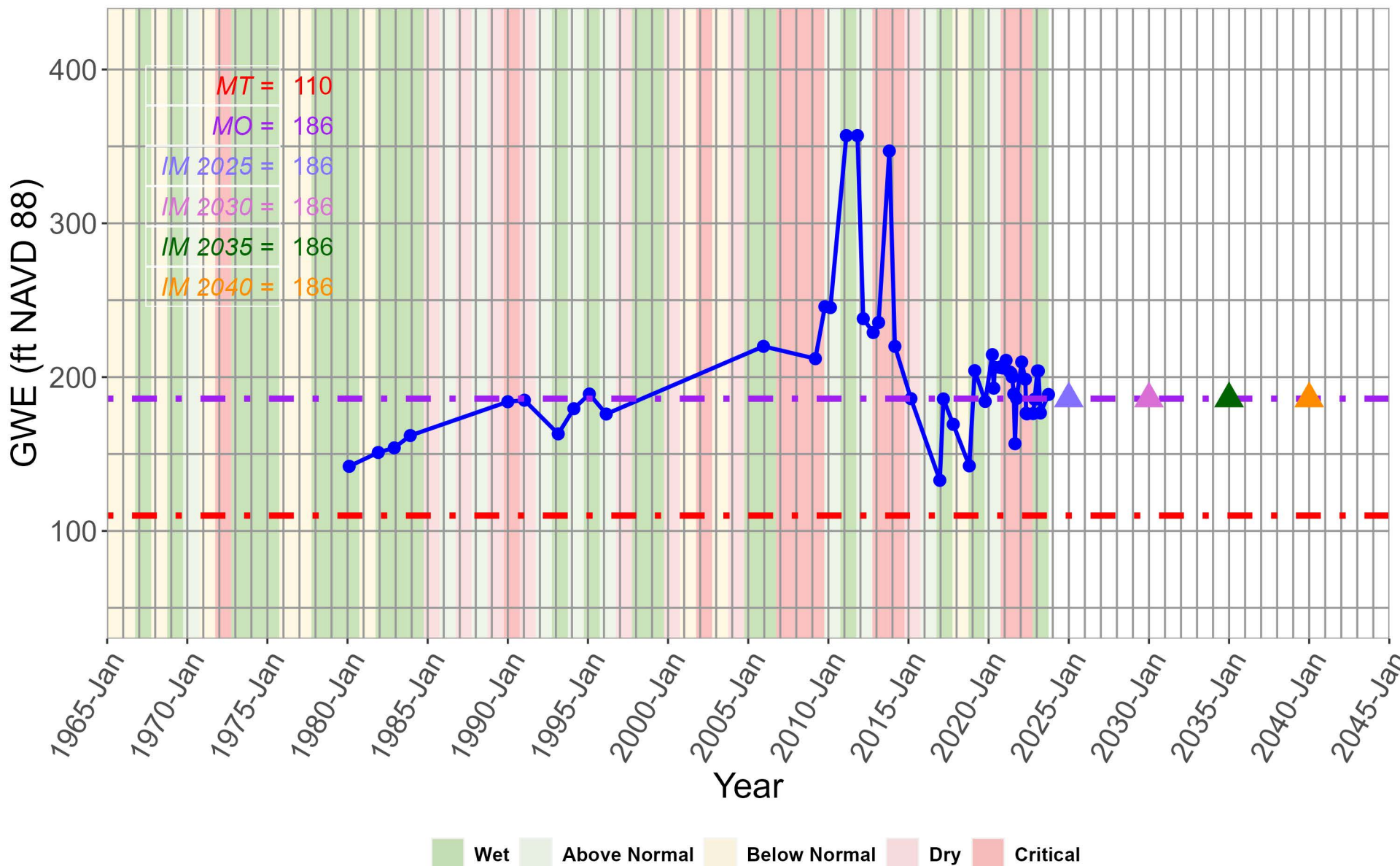
# 32S26E20G001M



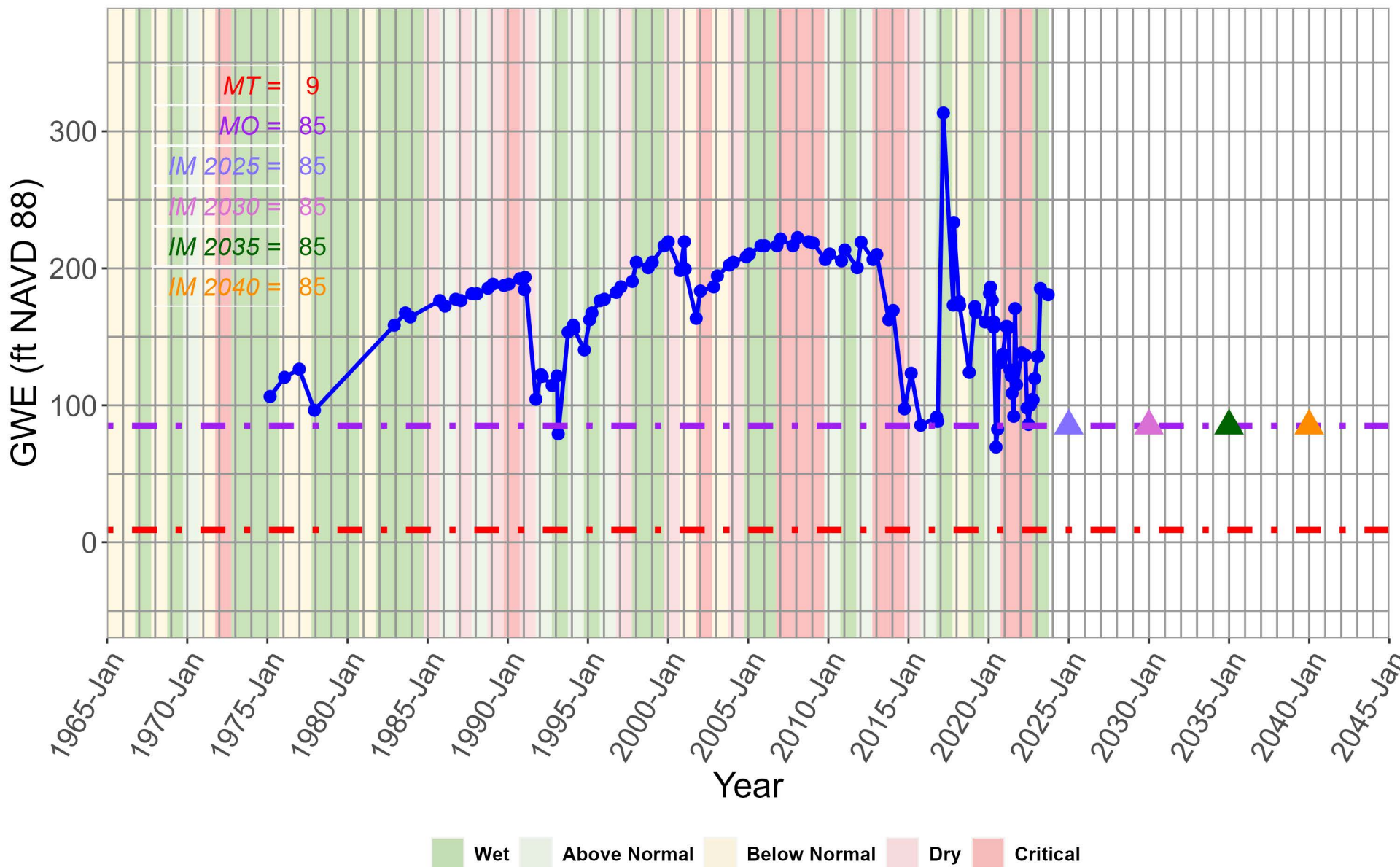
# 32S26E24K001M



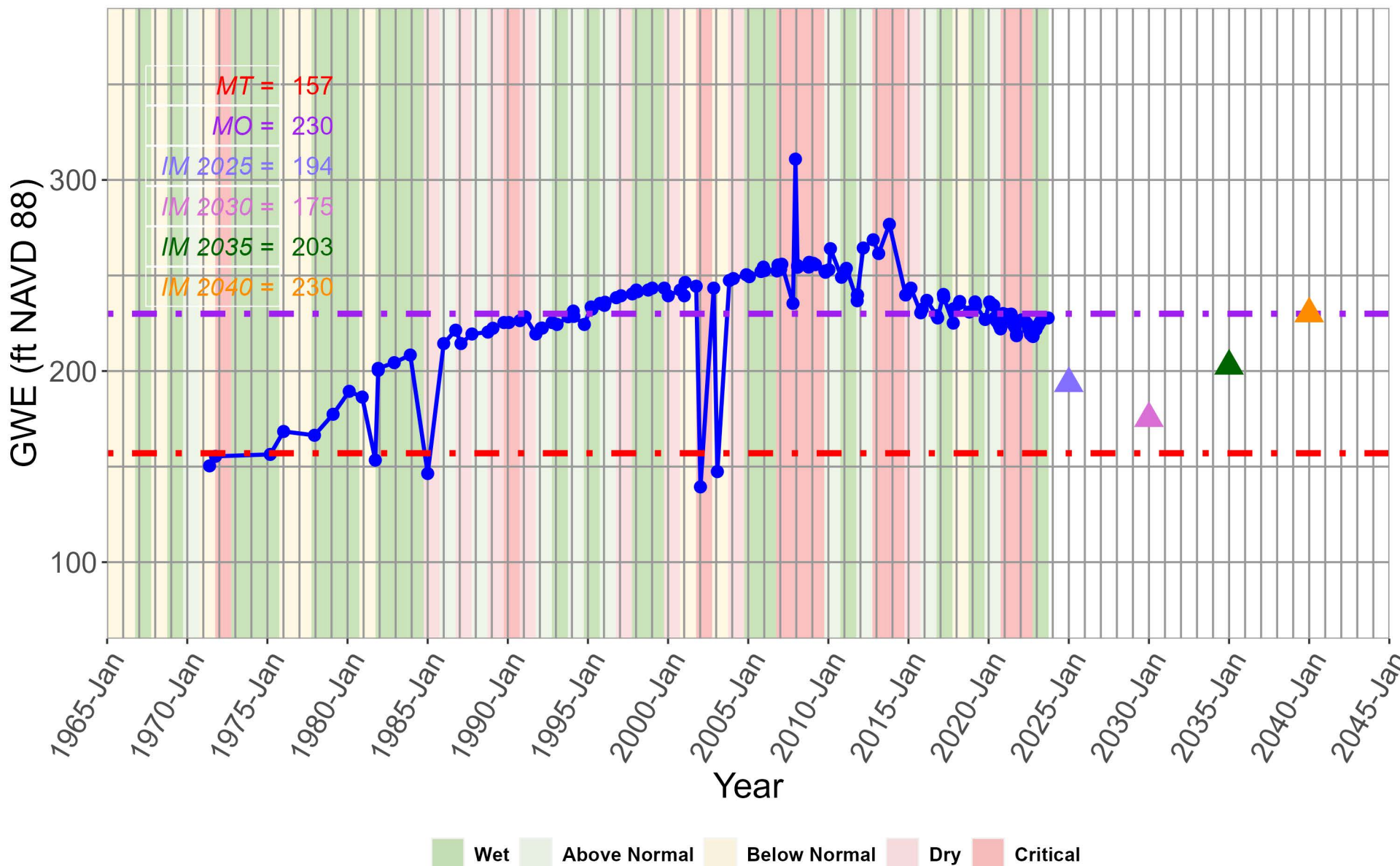
# 32S26E34P001M



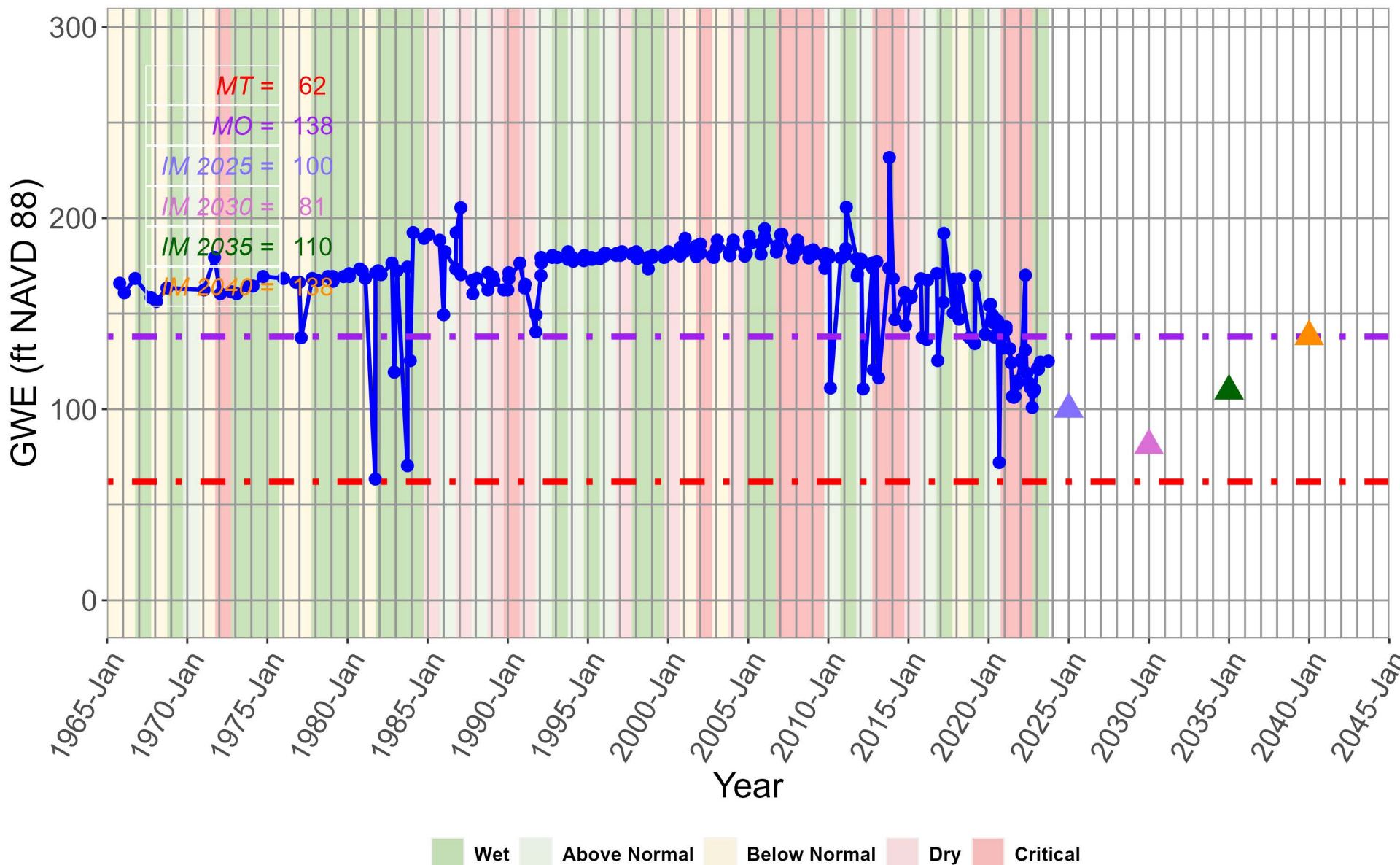
# 32S26E36P002M



# 32S27E30N001M

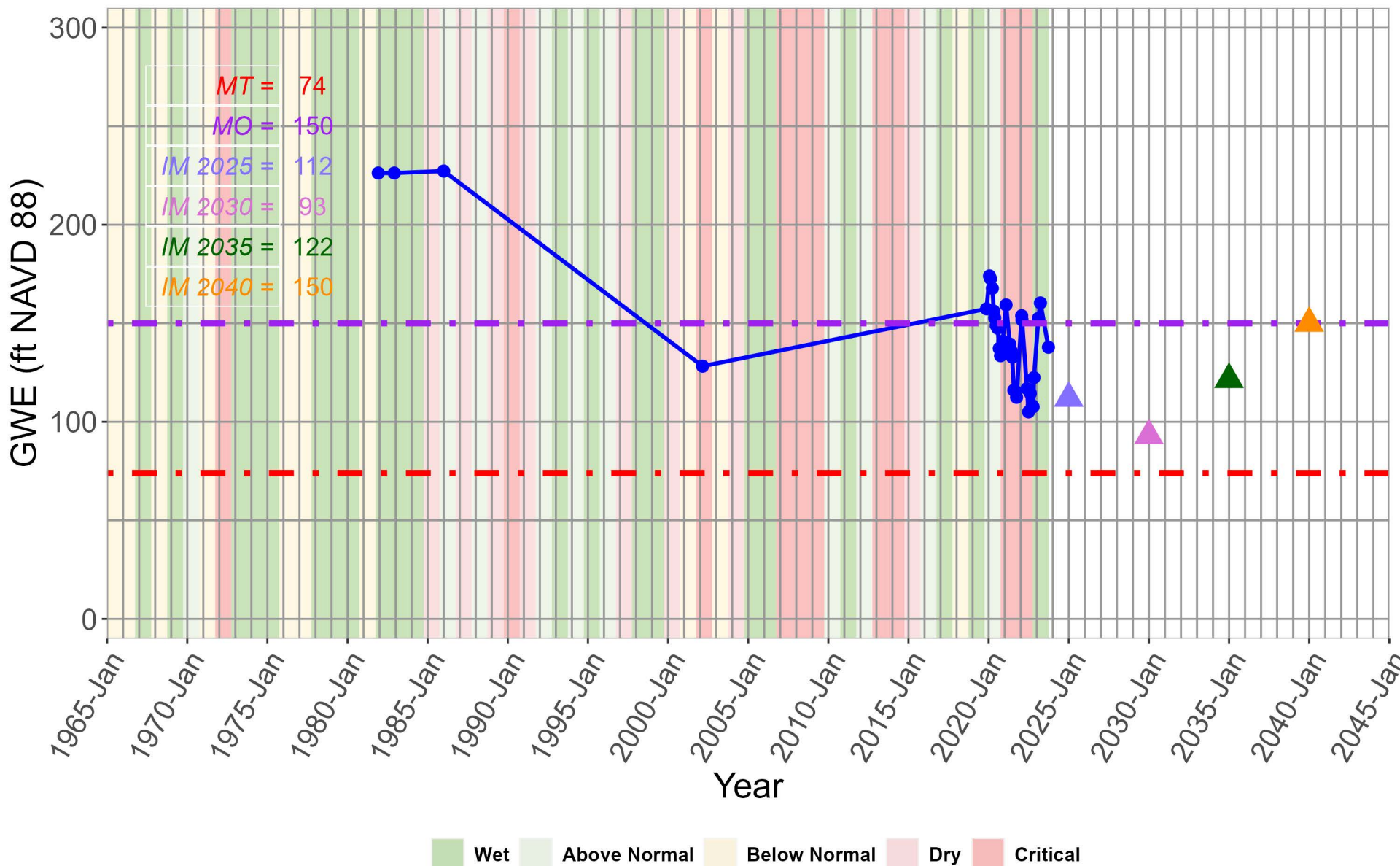


# 32S27E35R001M

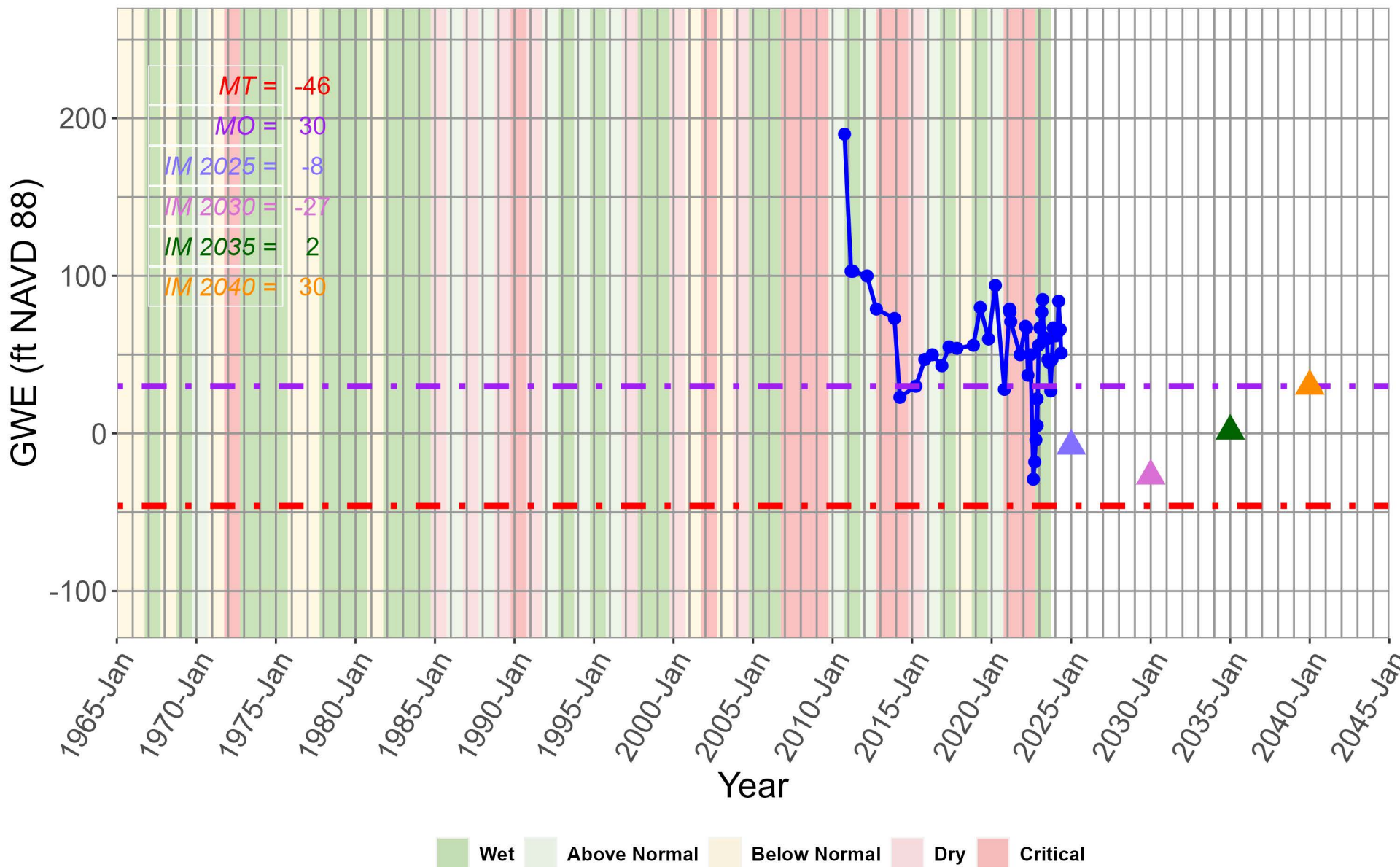




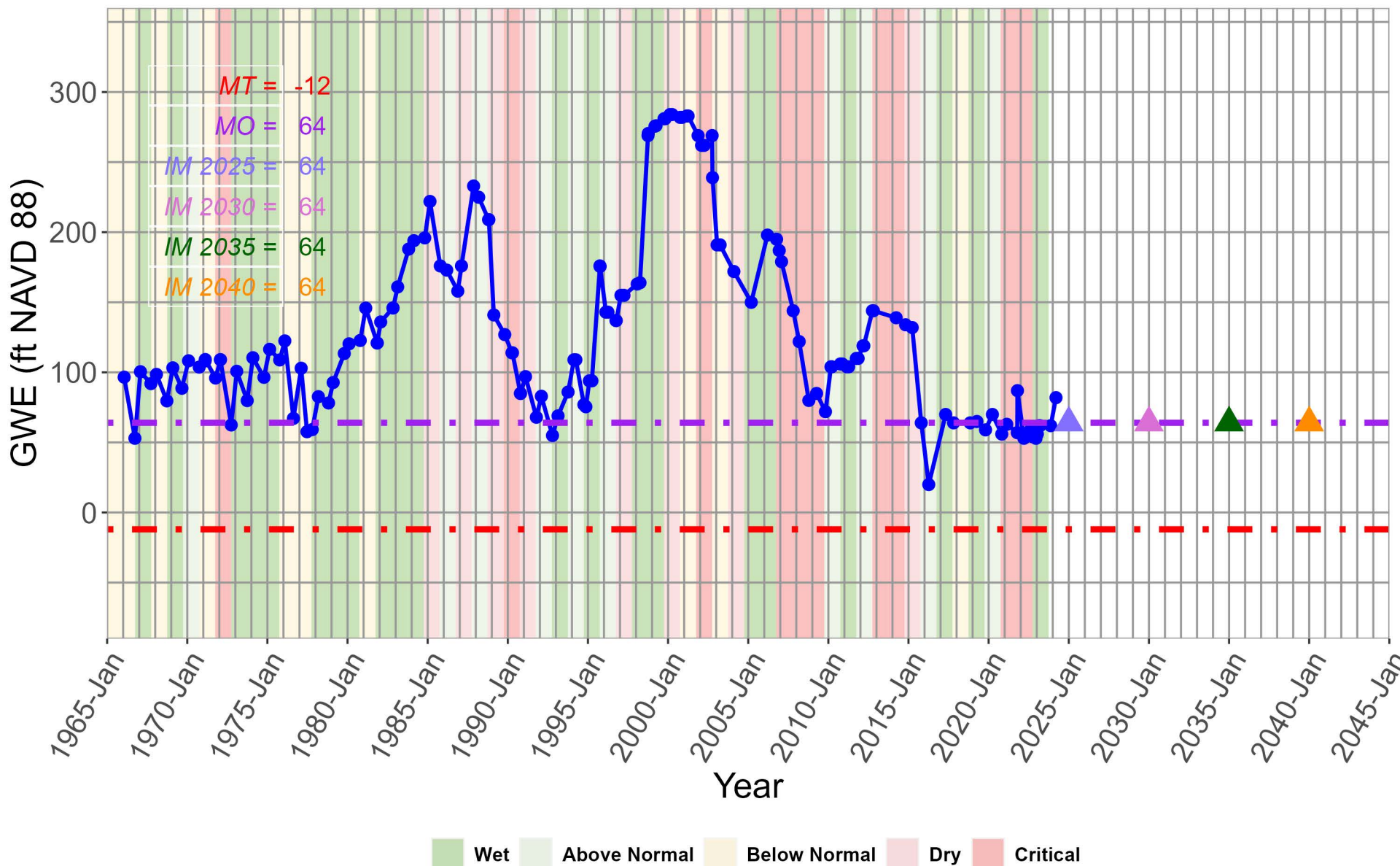
# 32S28E16P001M



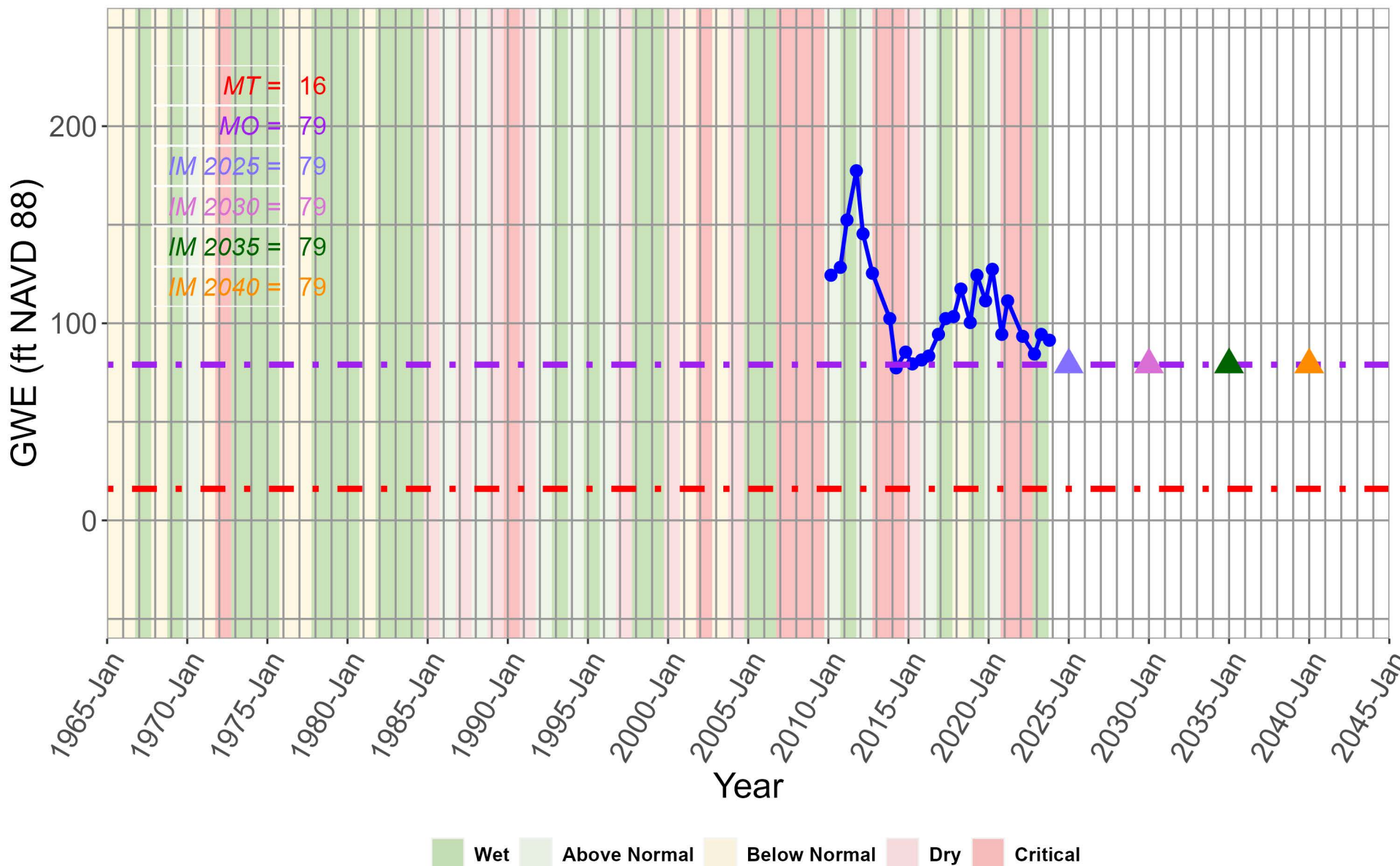
# 32S28E23F001M



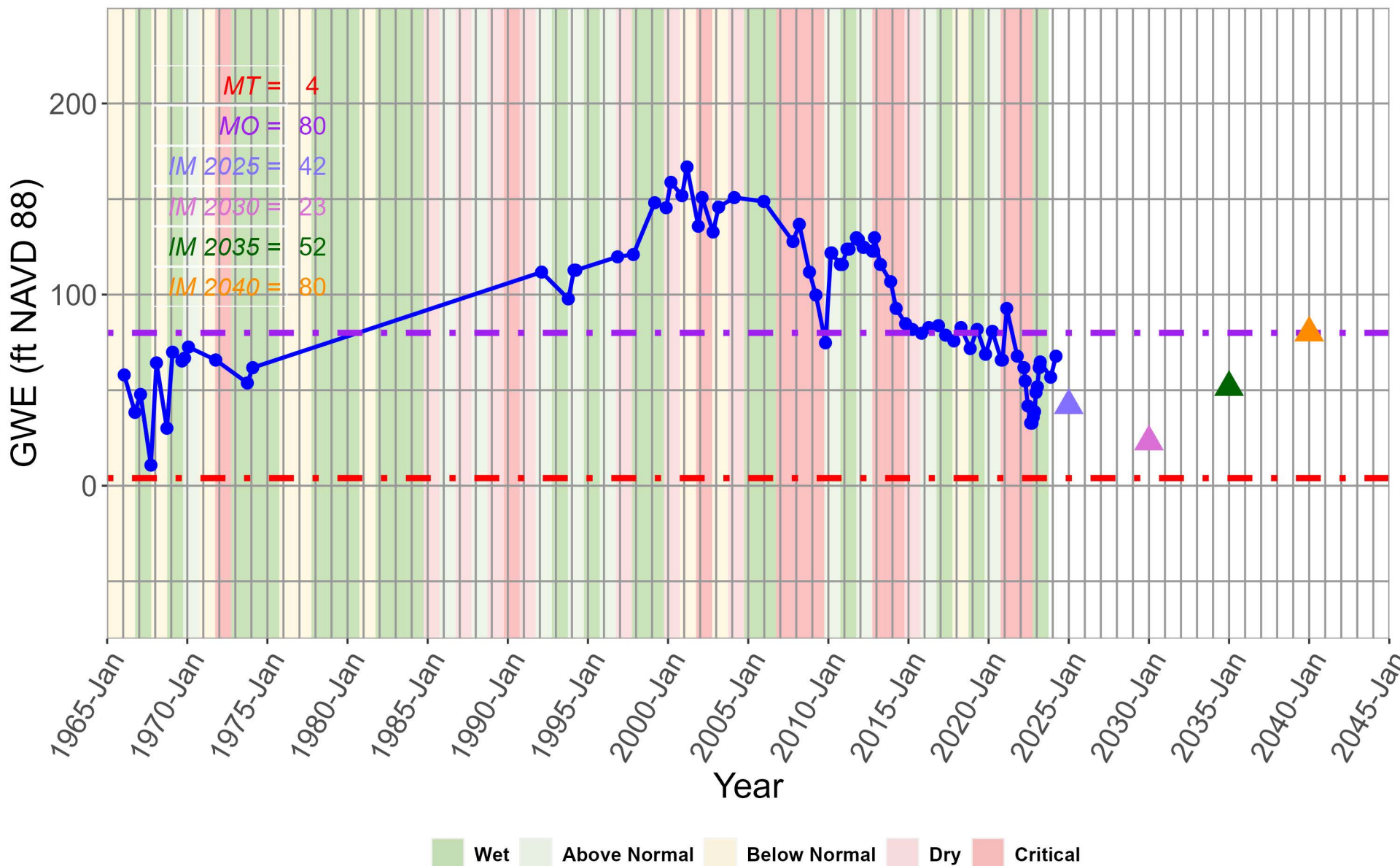
# 32S29E12P001M



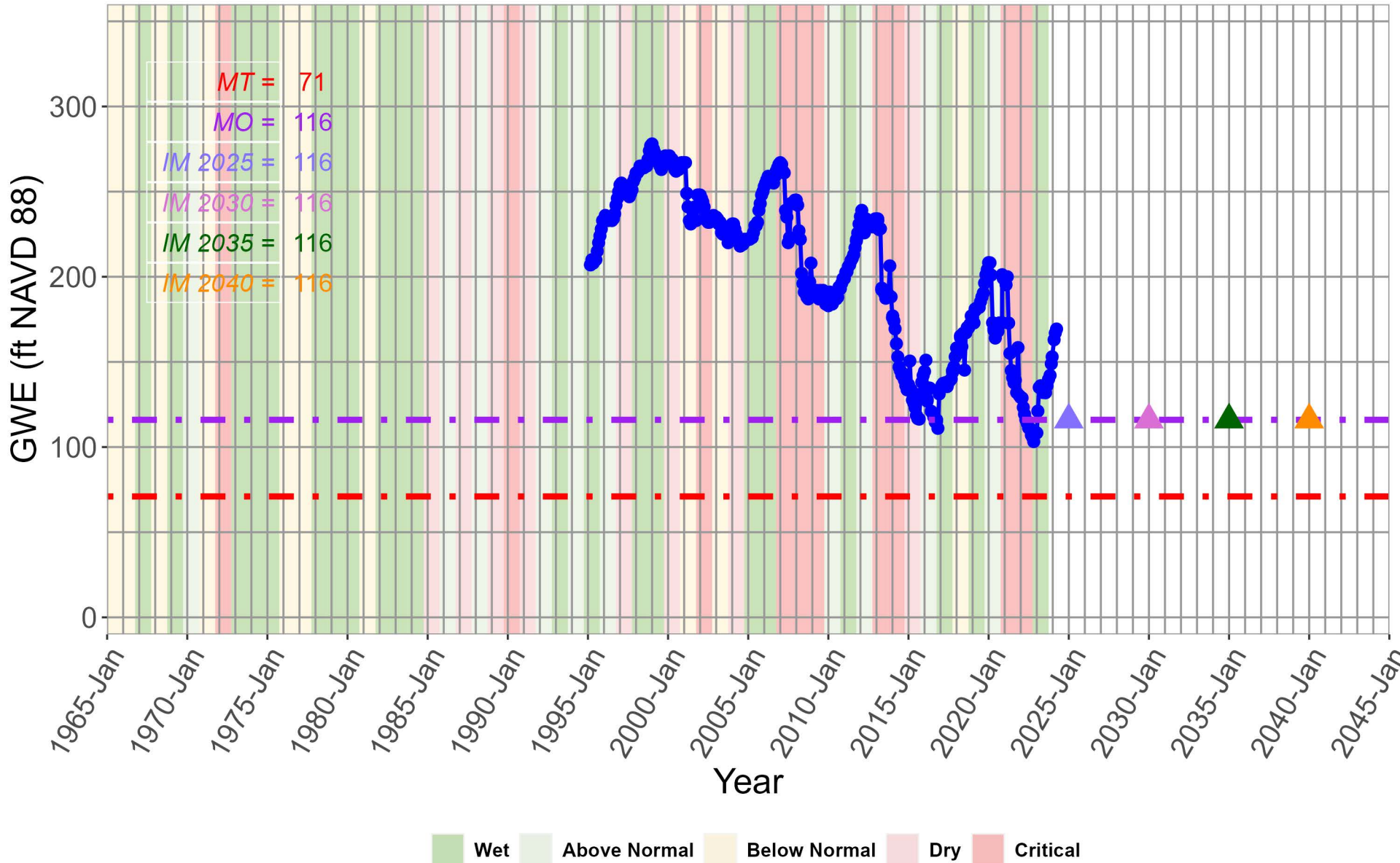
# 32S29E20L001M



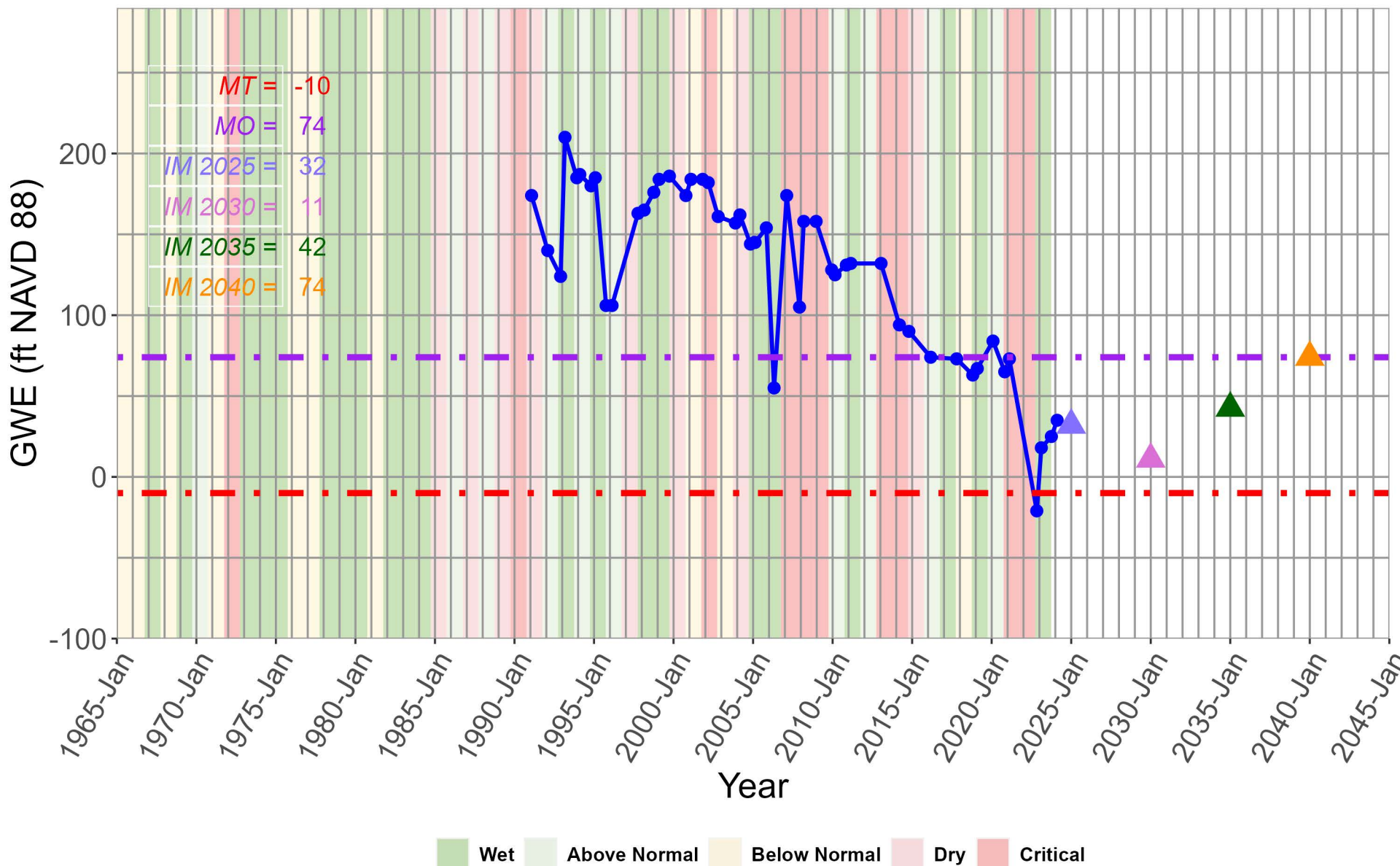
# 32S29E31N001M



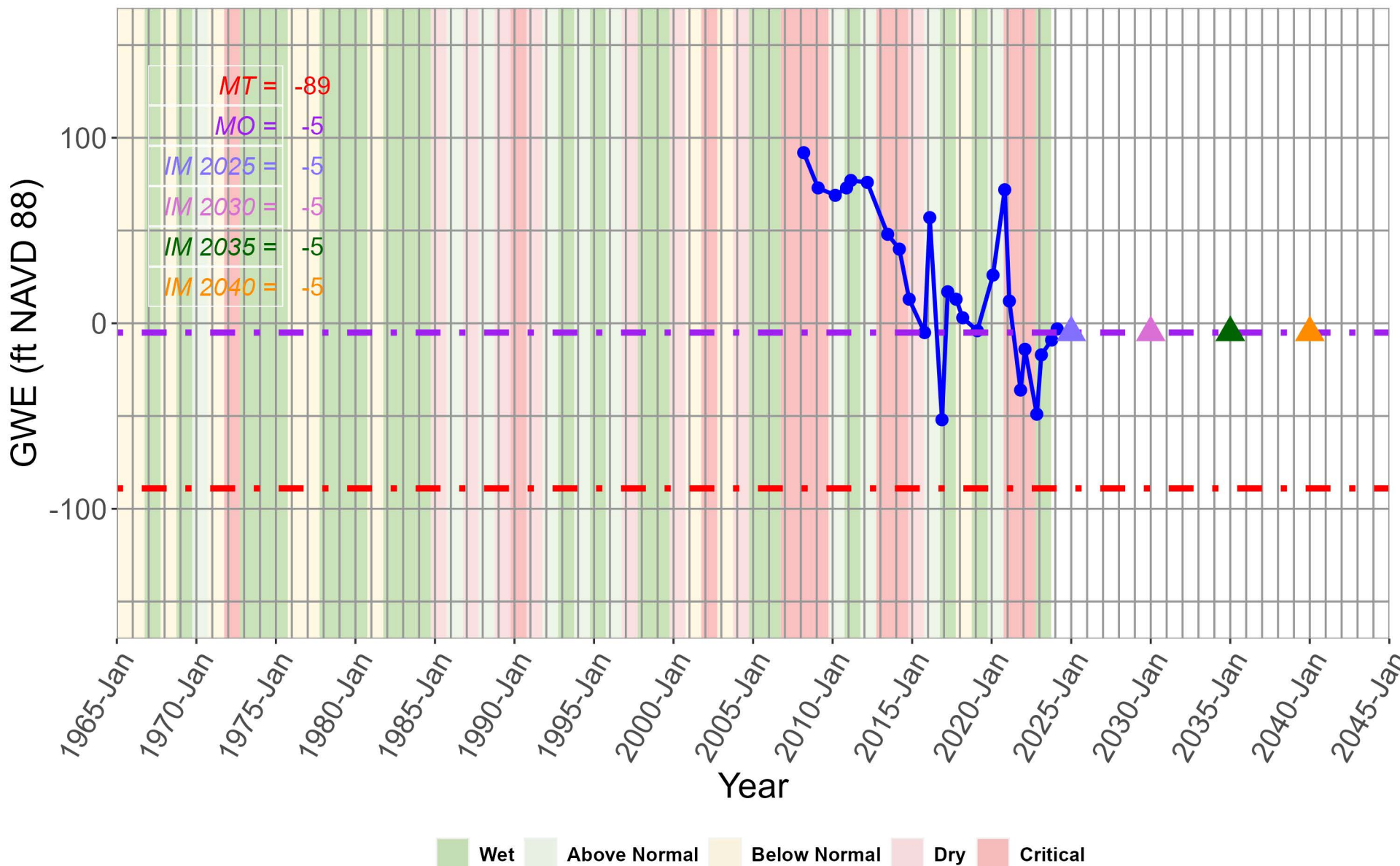
# 35H RRBWSD Shop



# 88-03-009R

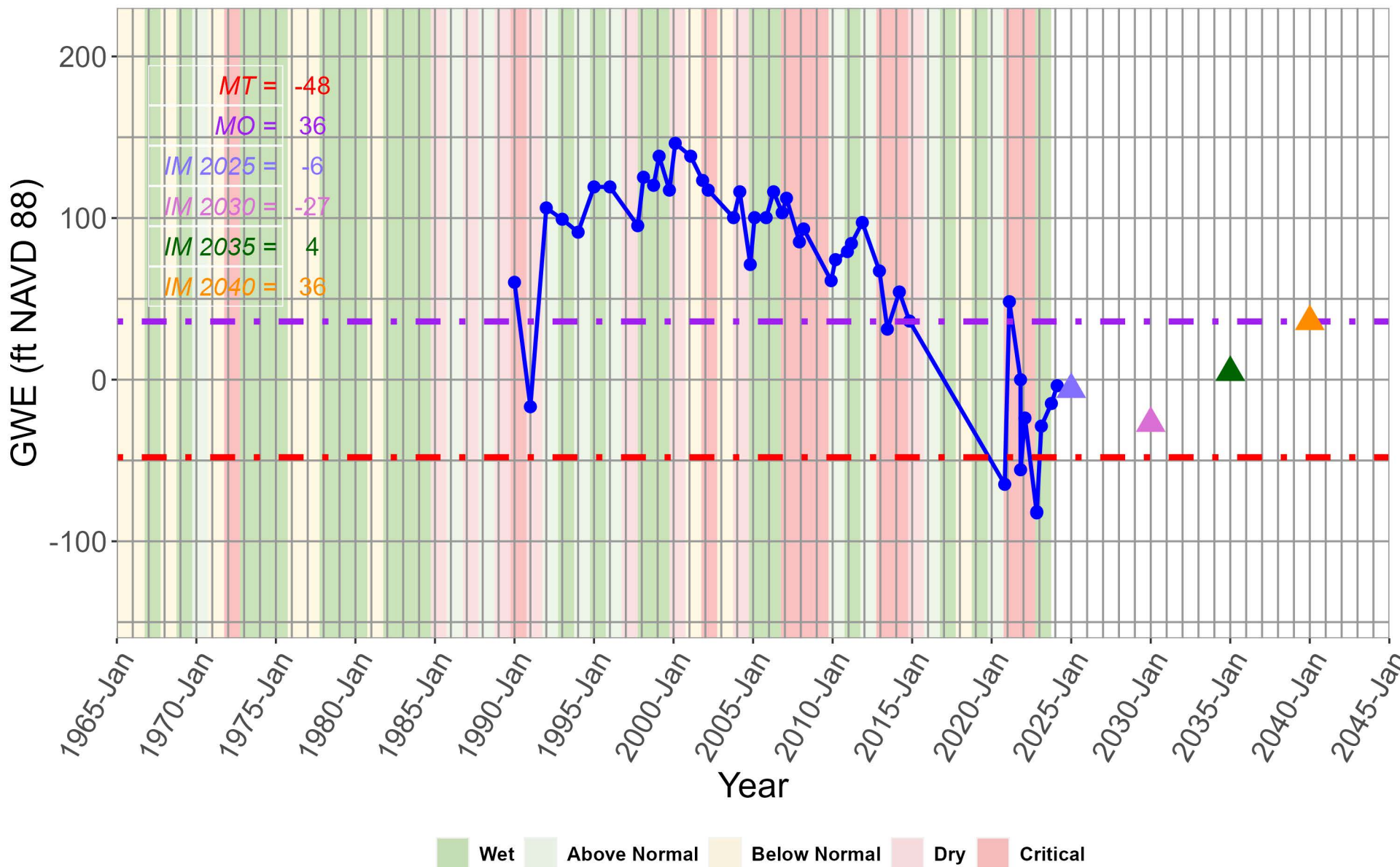


# 88-09-009

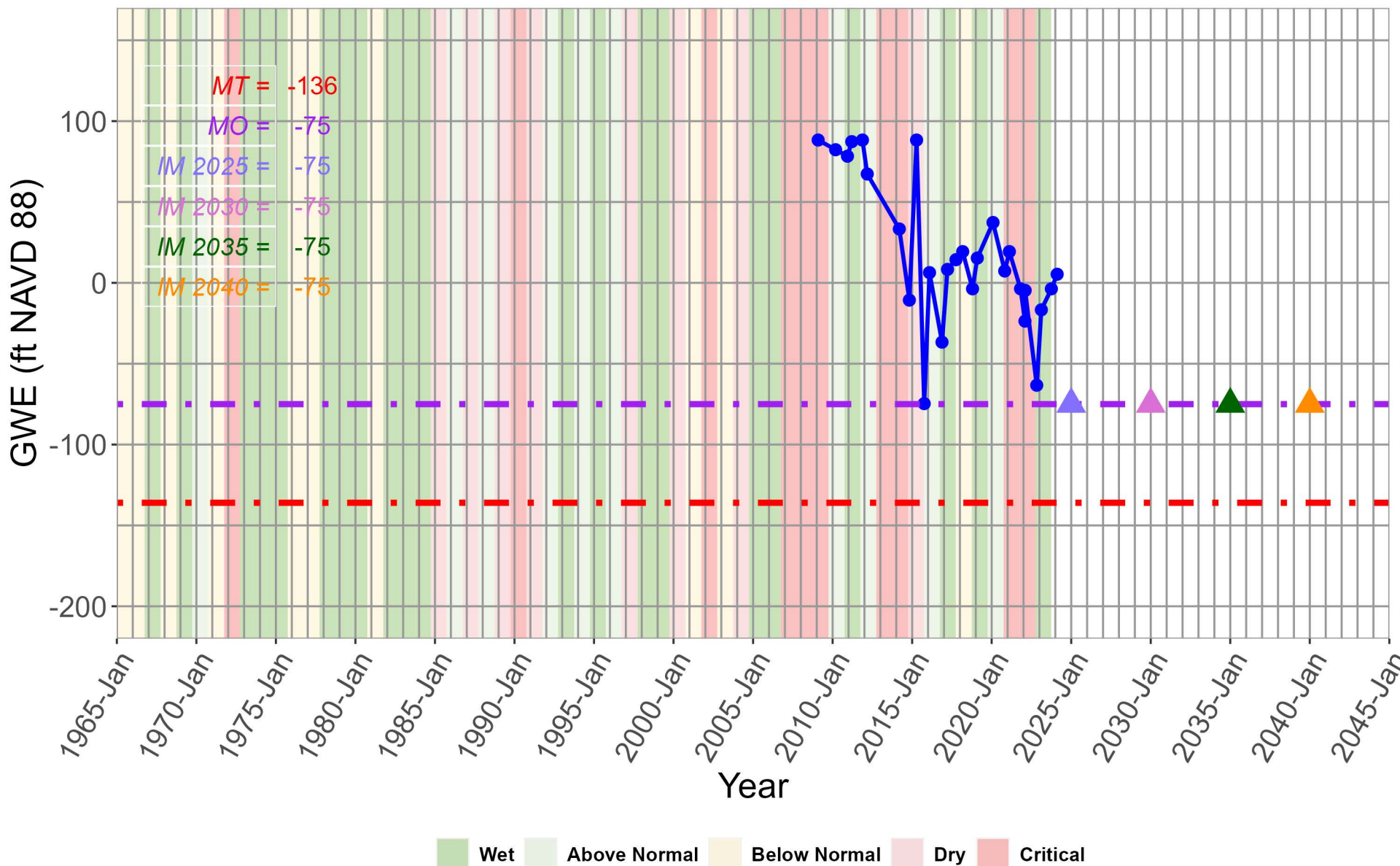




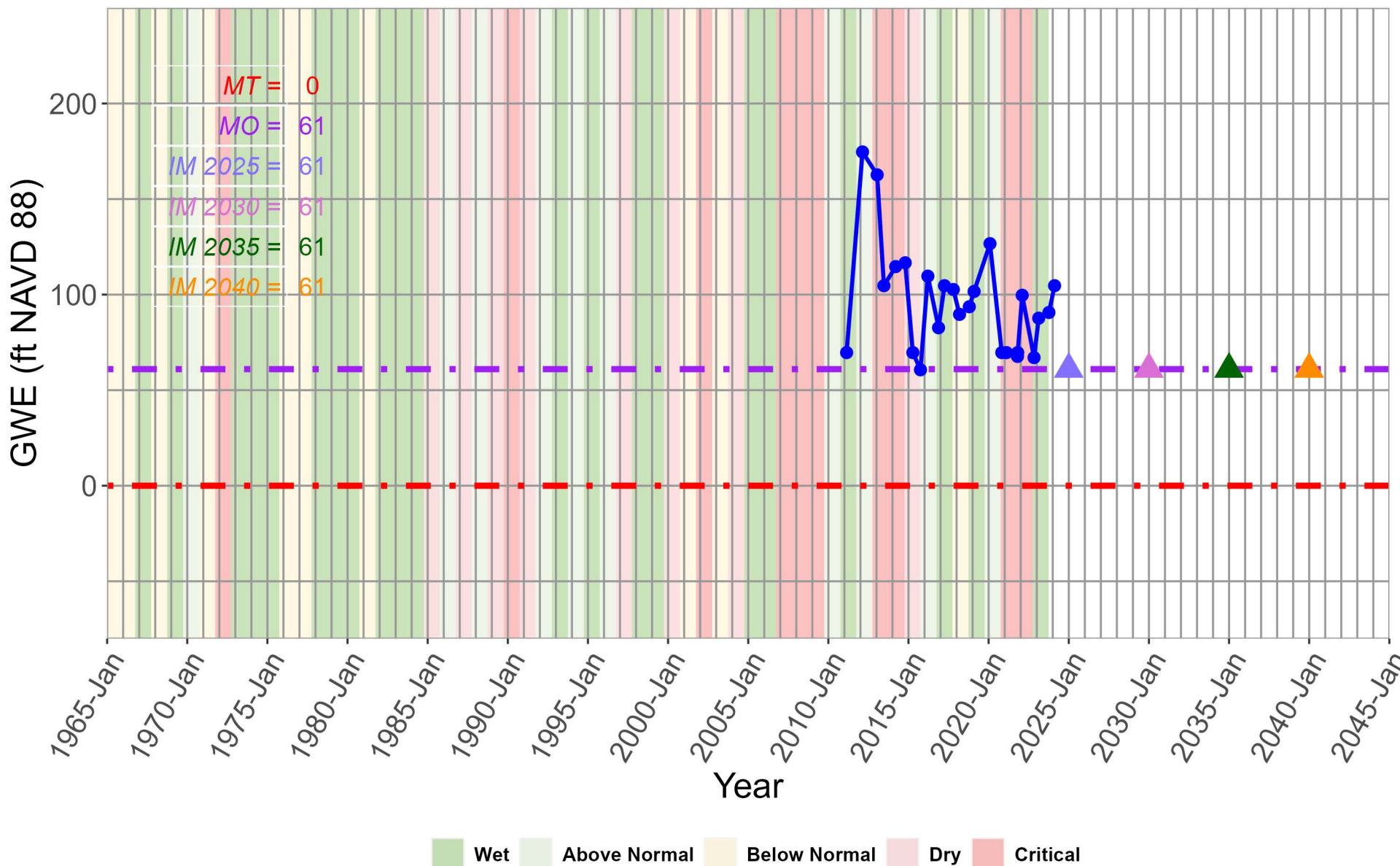
# 88-21-005



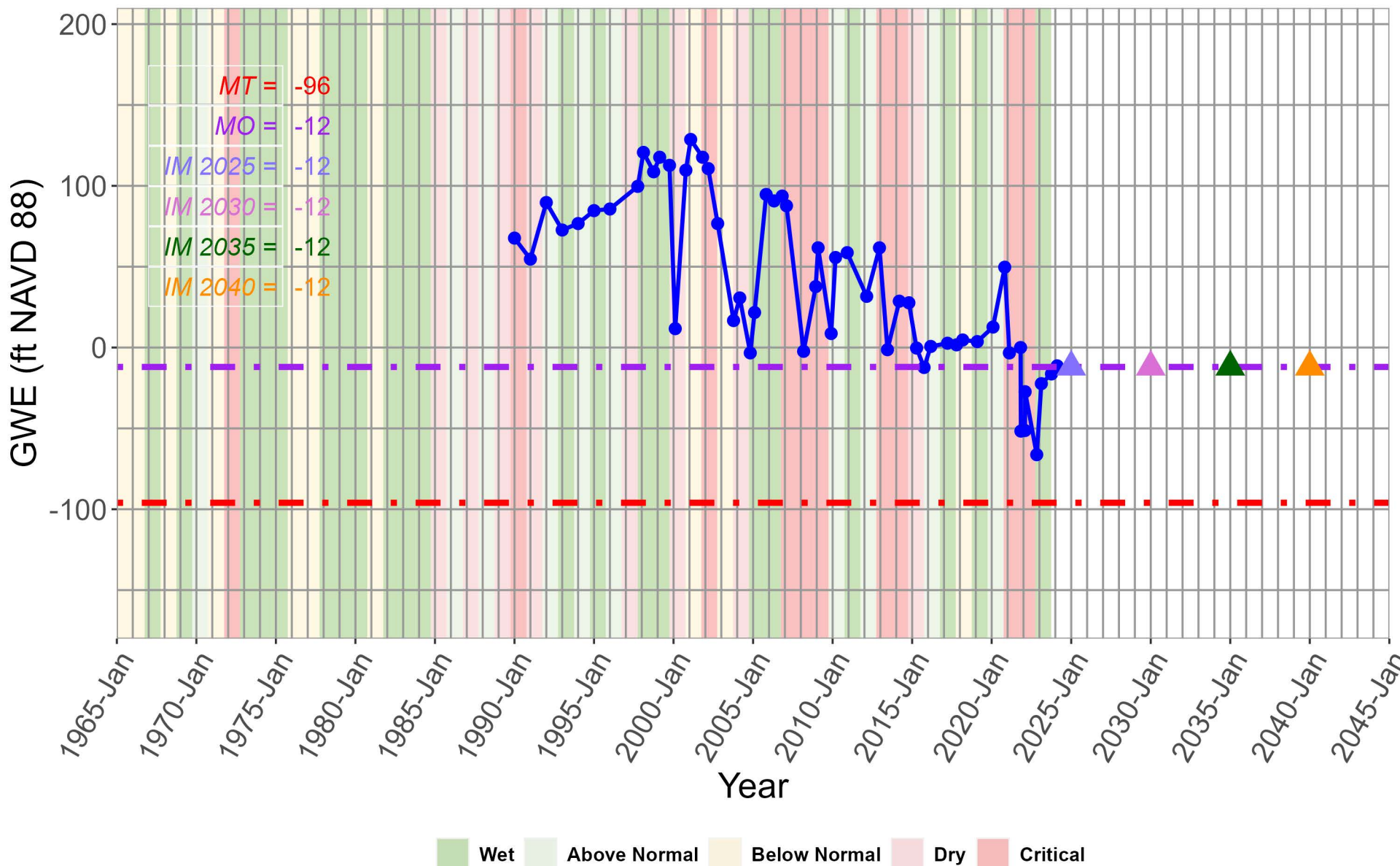
# 88-29-014



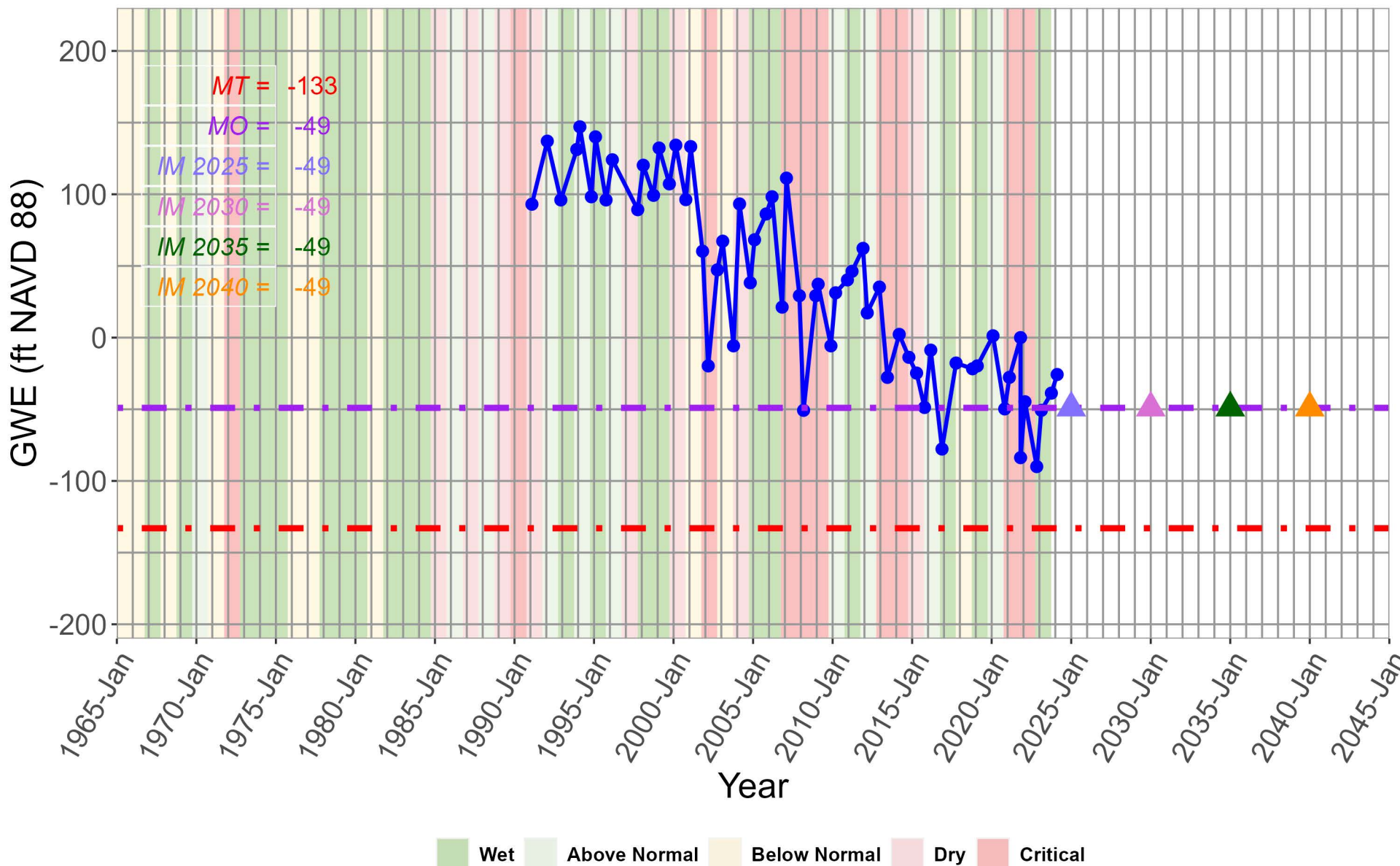
# 99-00-003



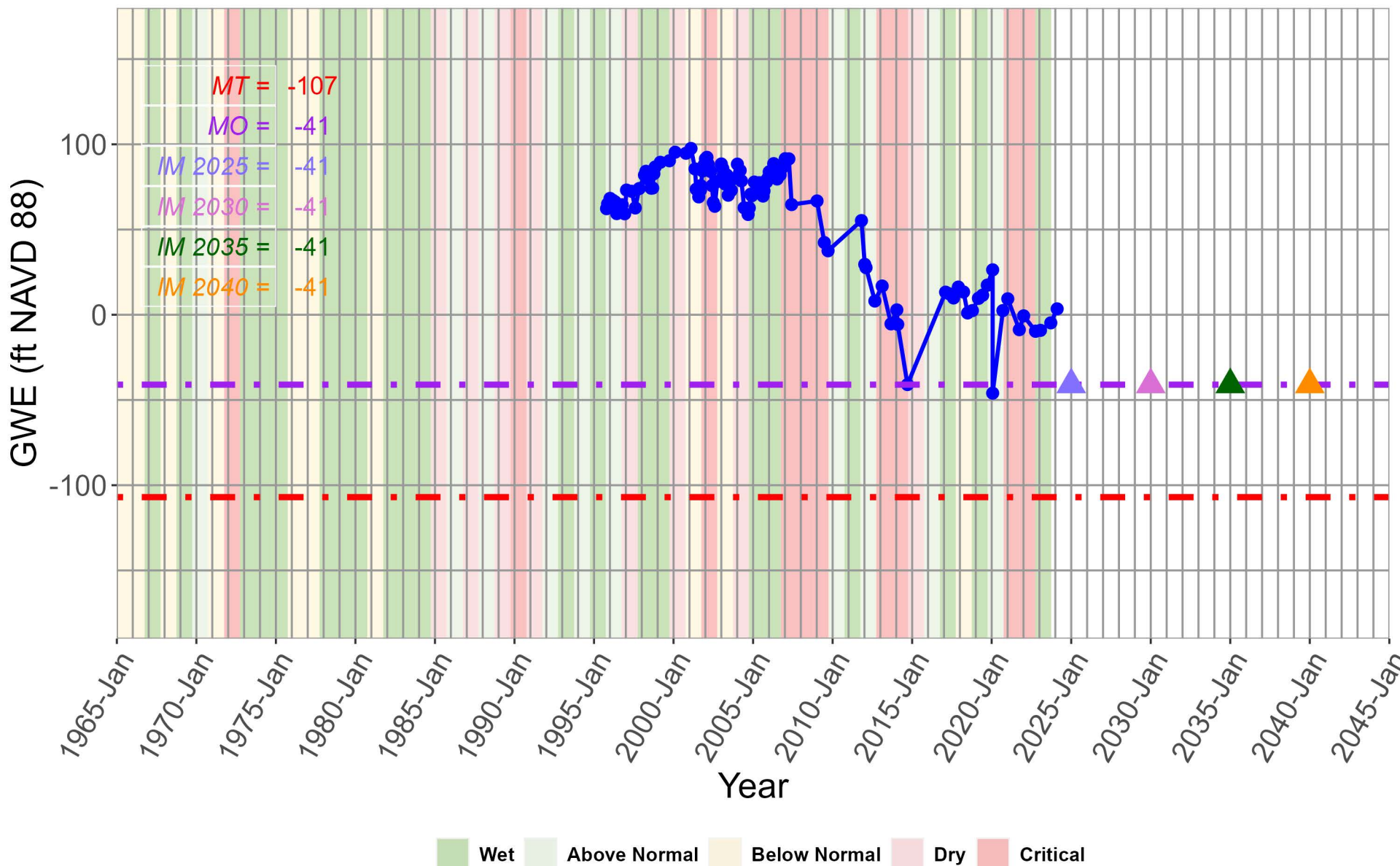
# 99-00-081



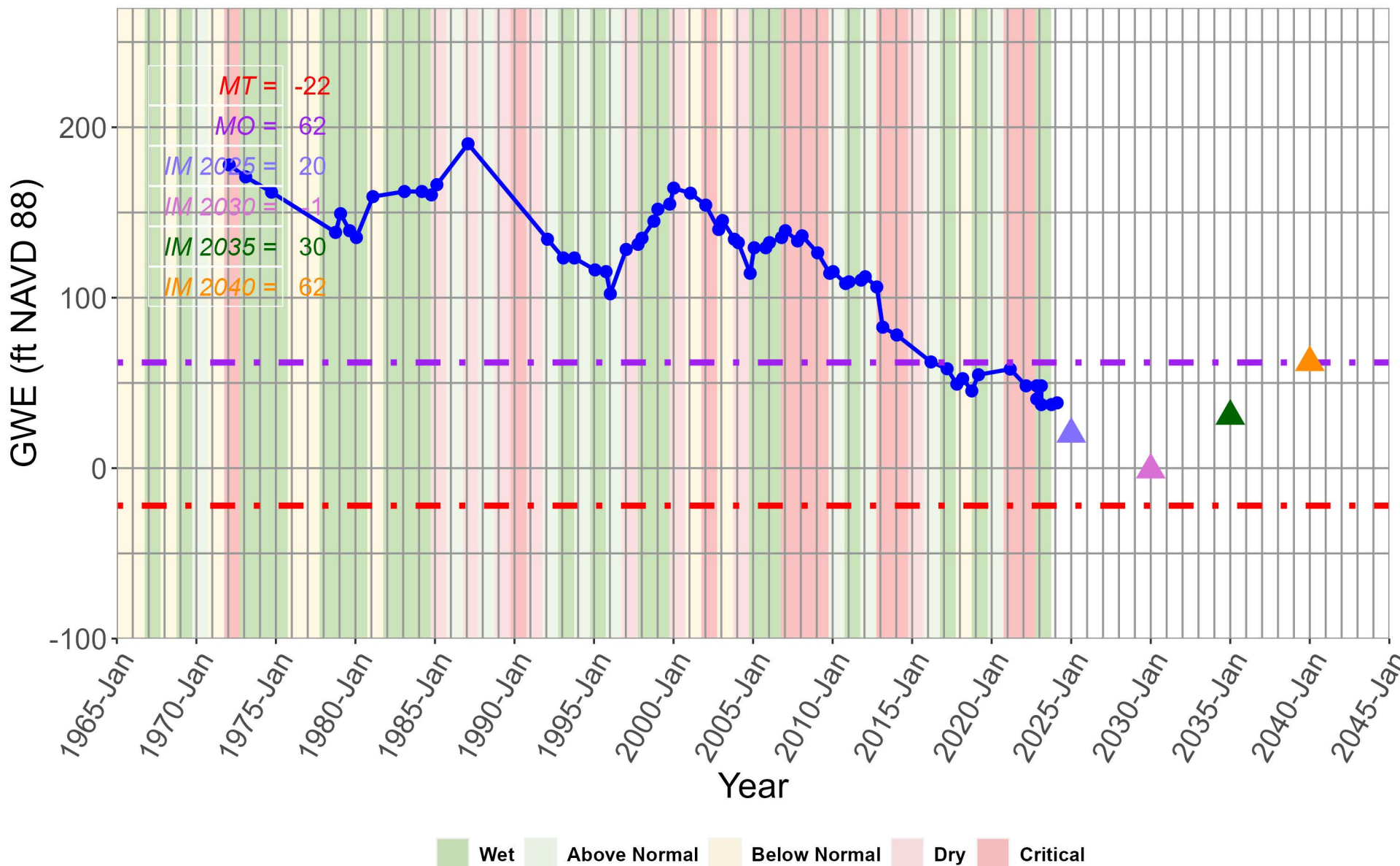
# 99-22-084



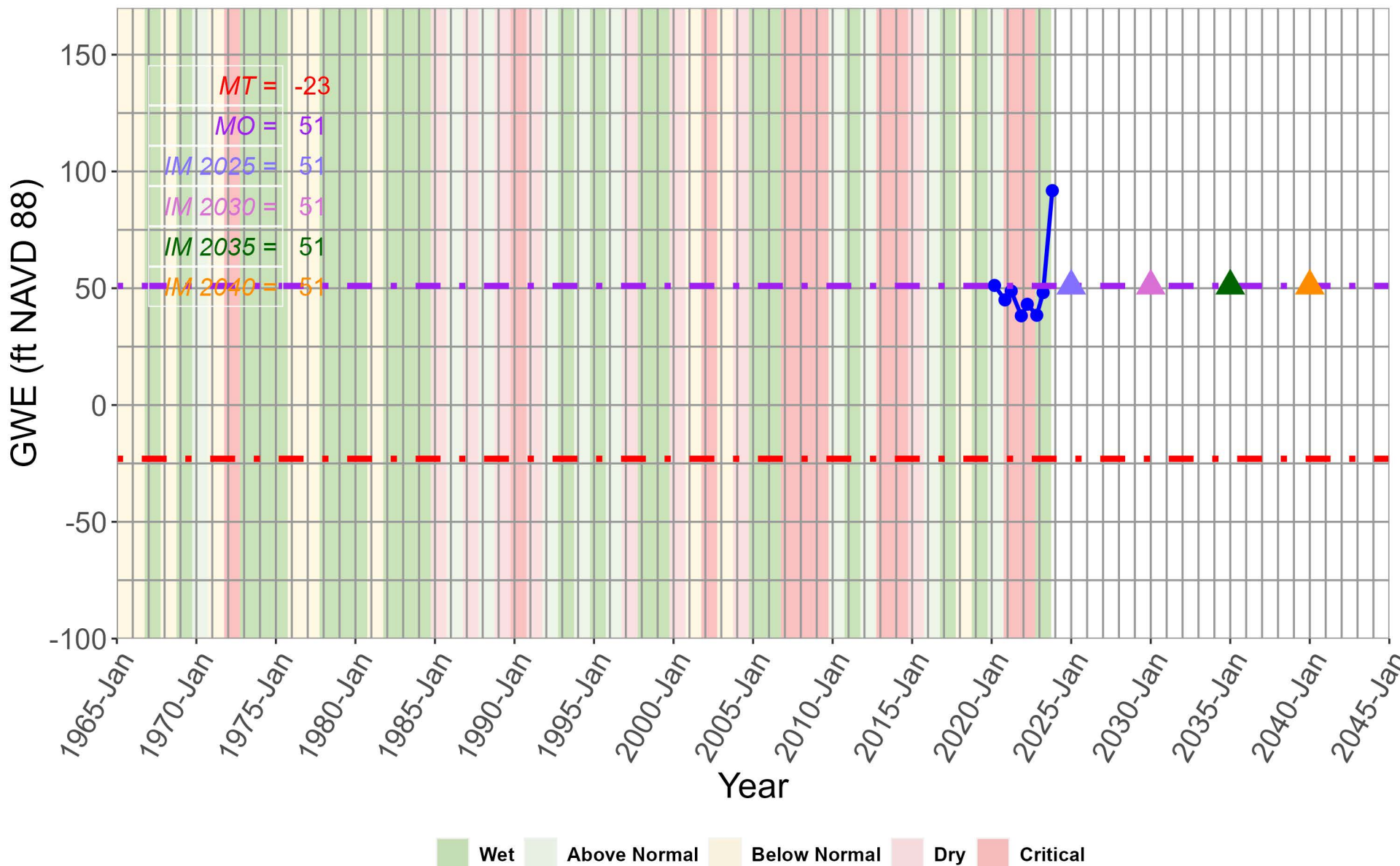
# 948L02 Cluster1 of 2



# 3361-62

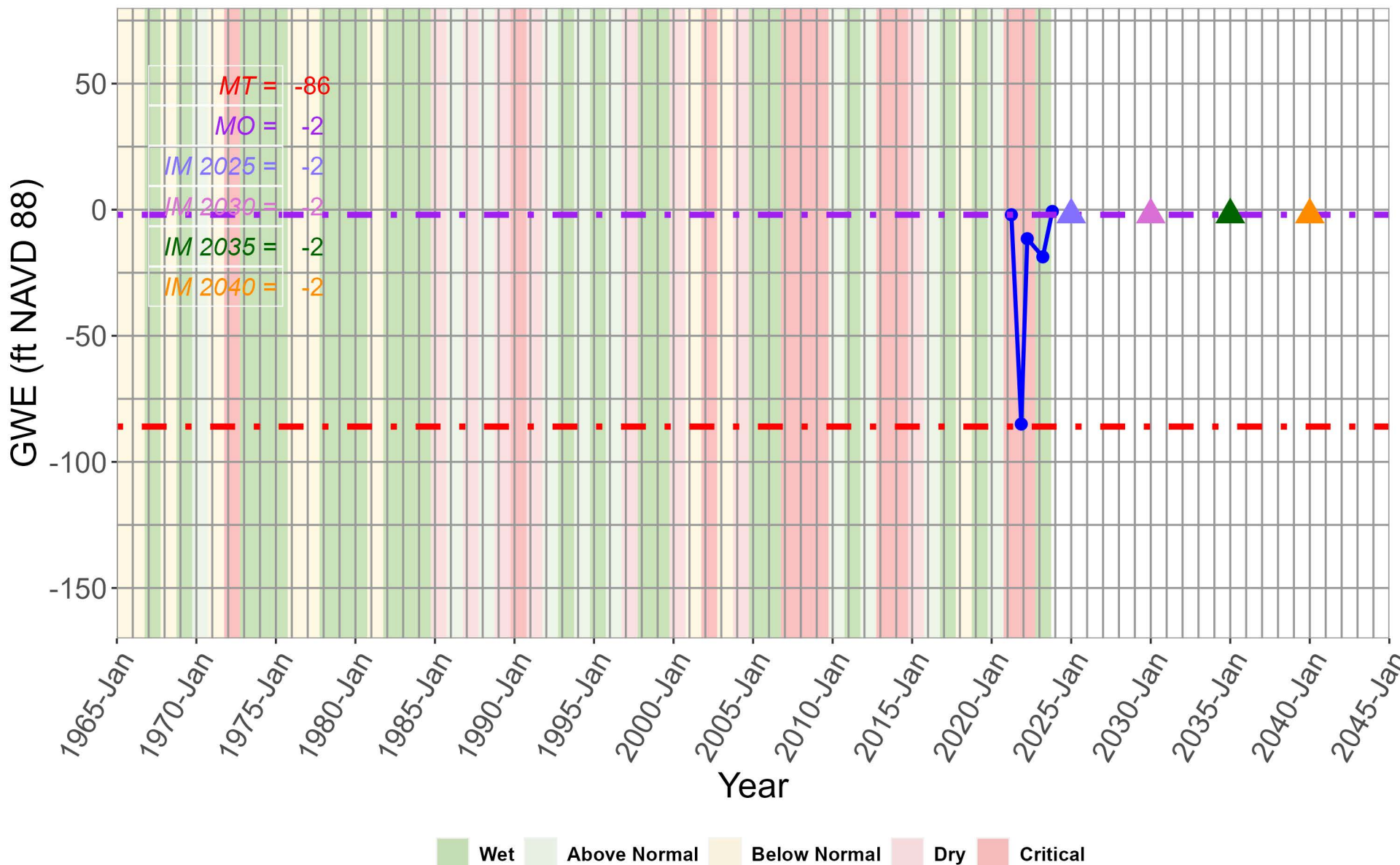


# 7106-63

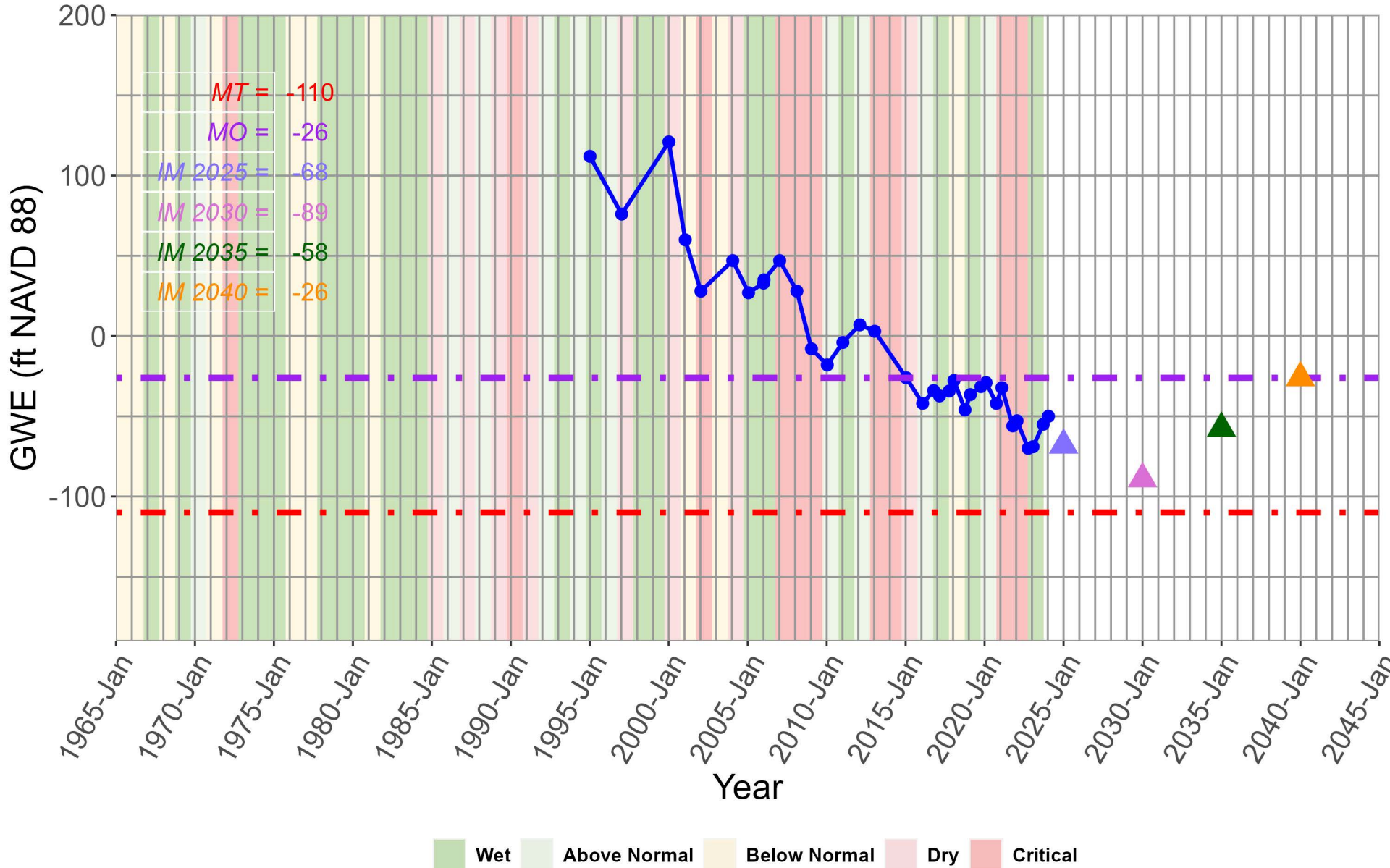




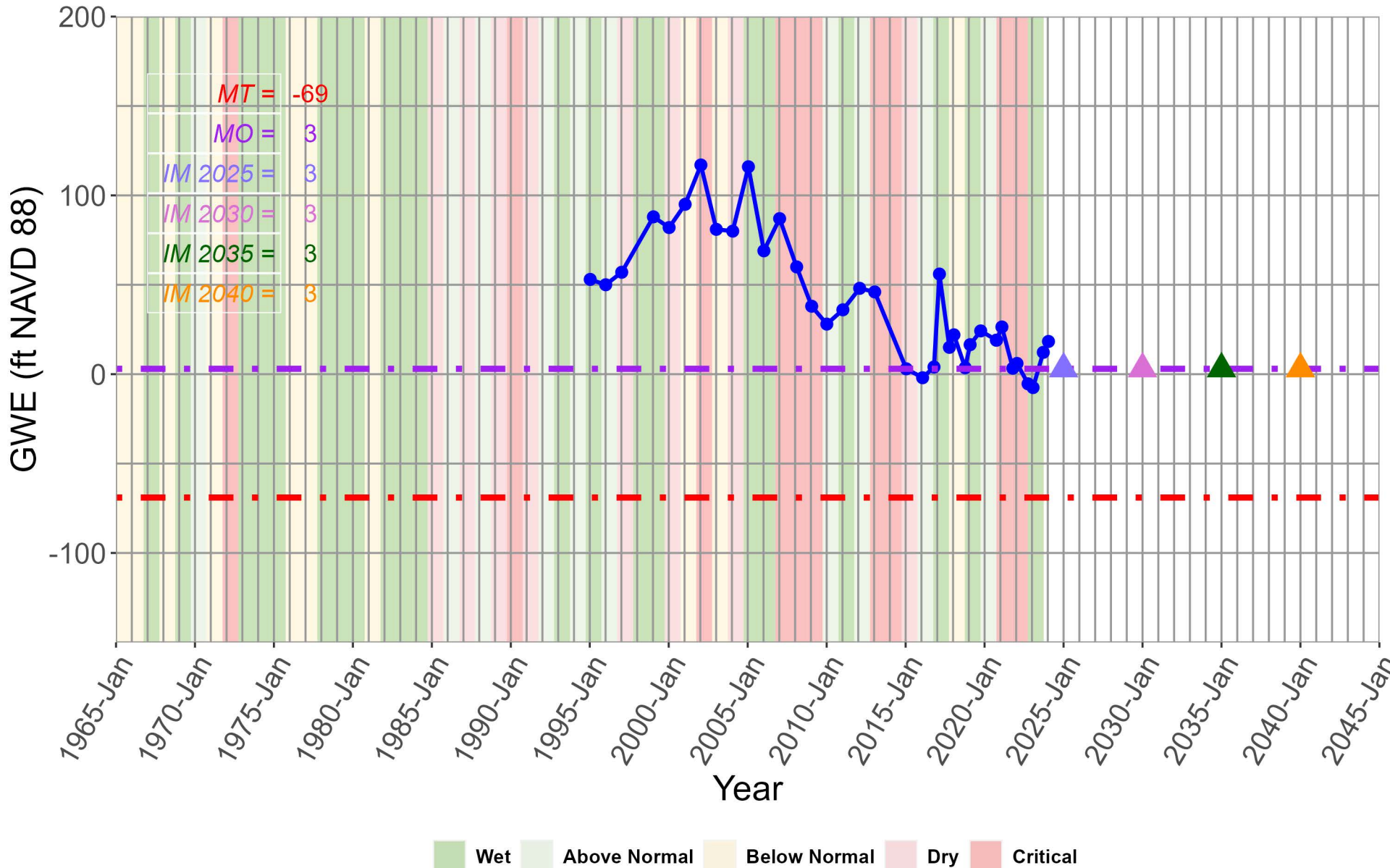
# 7108-66



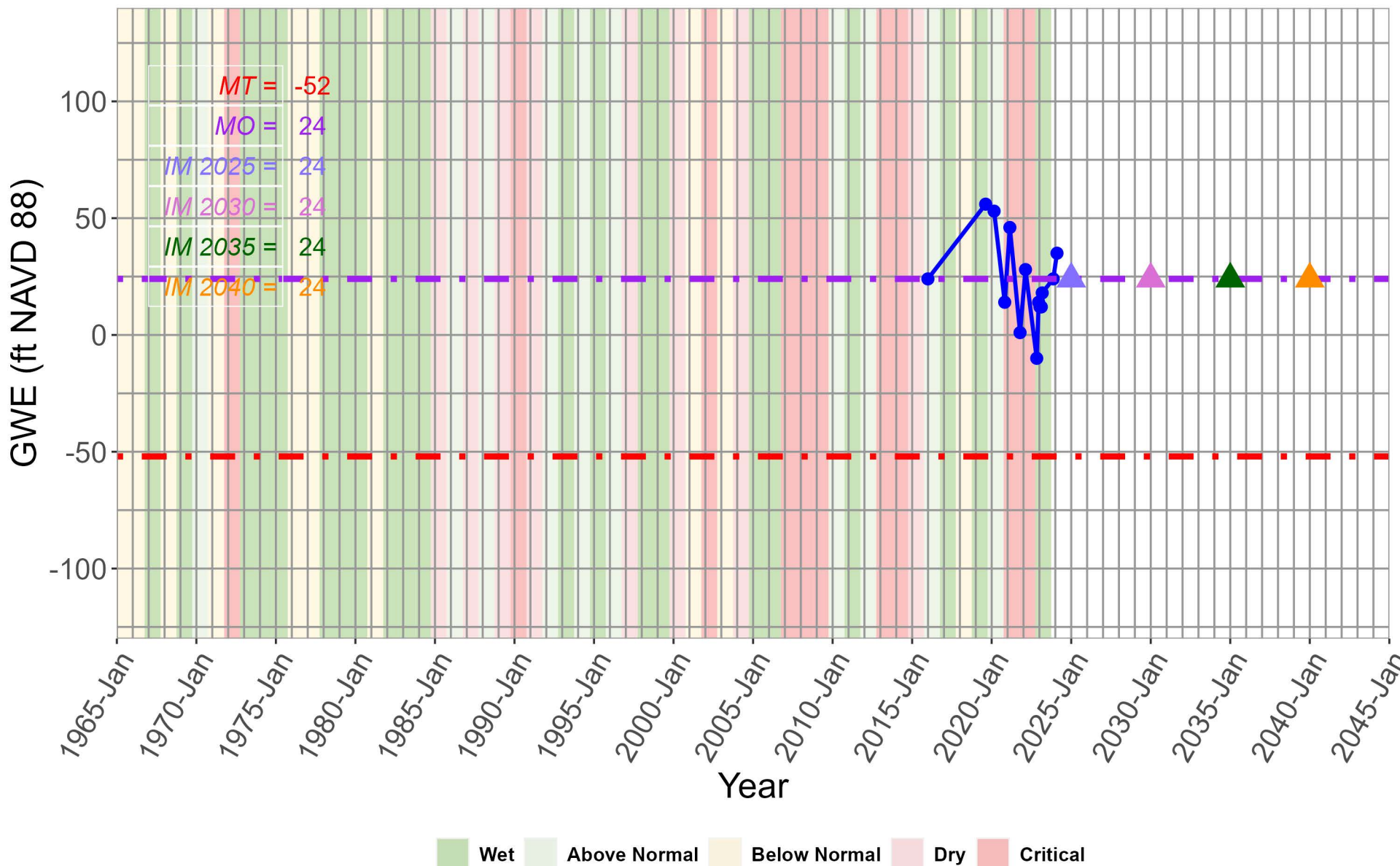
# 28/23/16/G



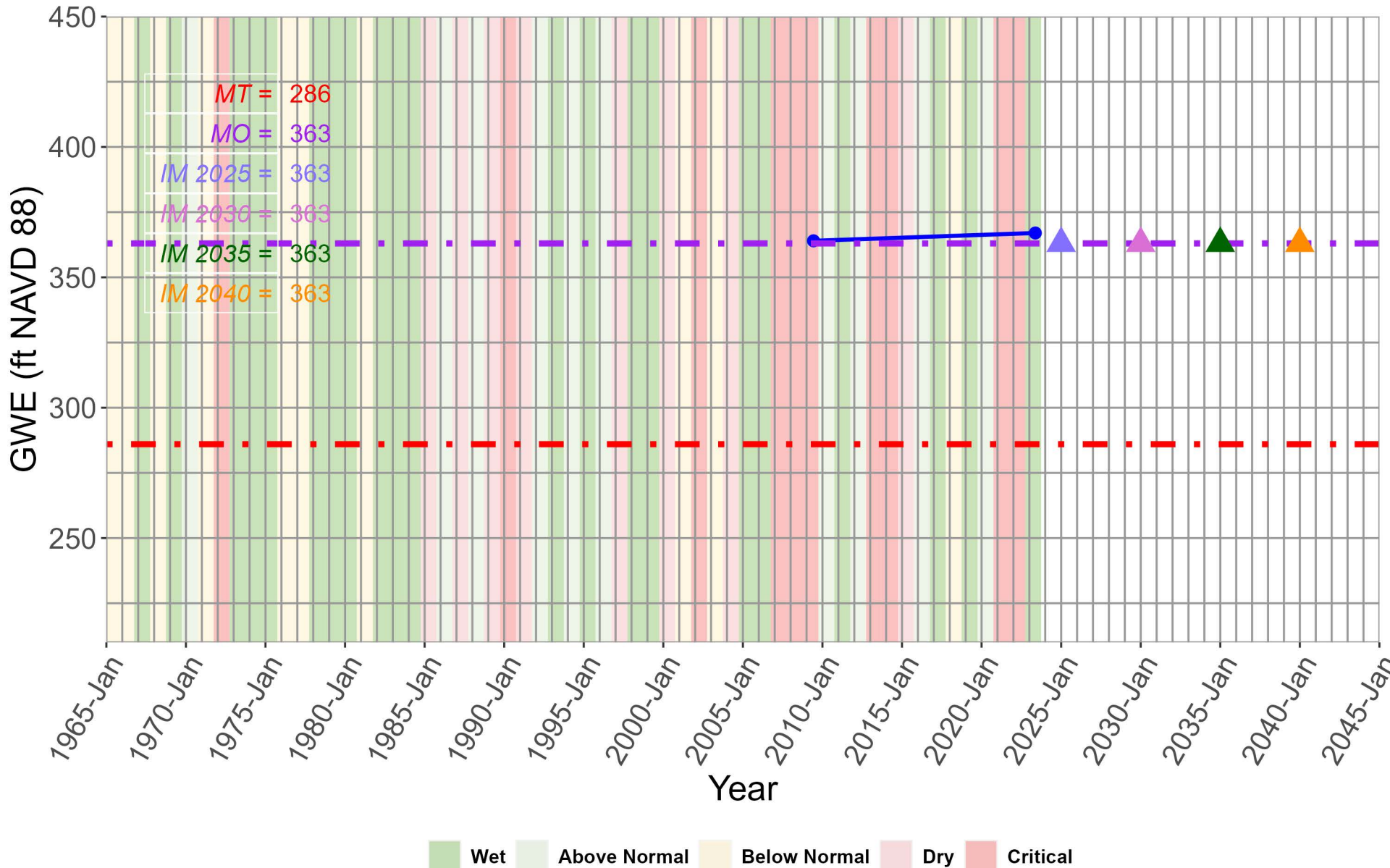
# 28/23/36/R



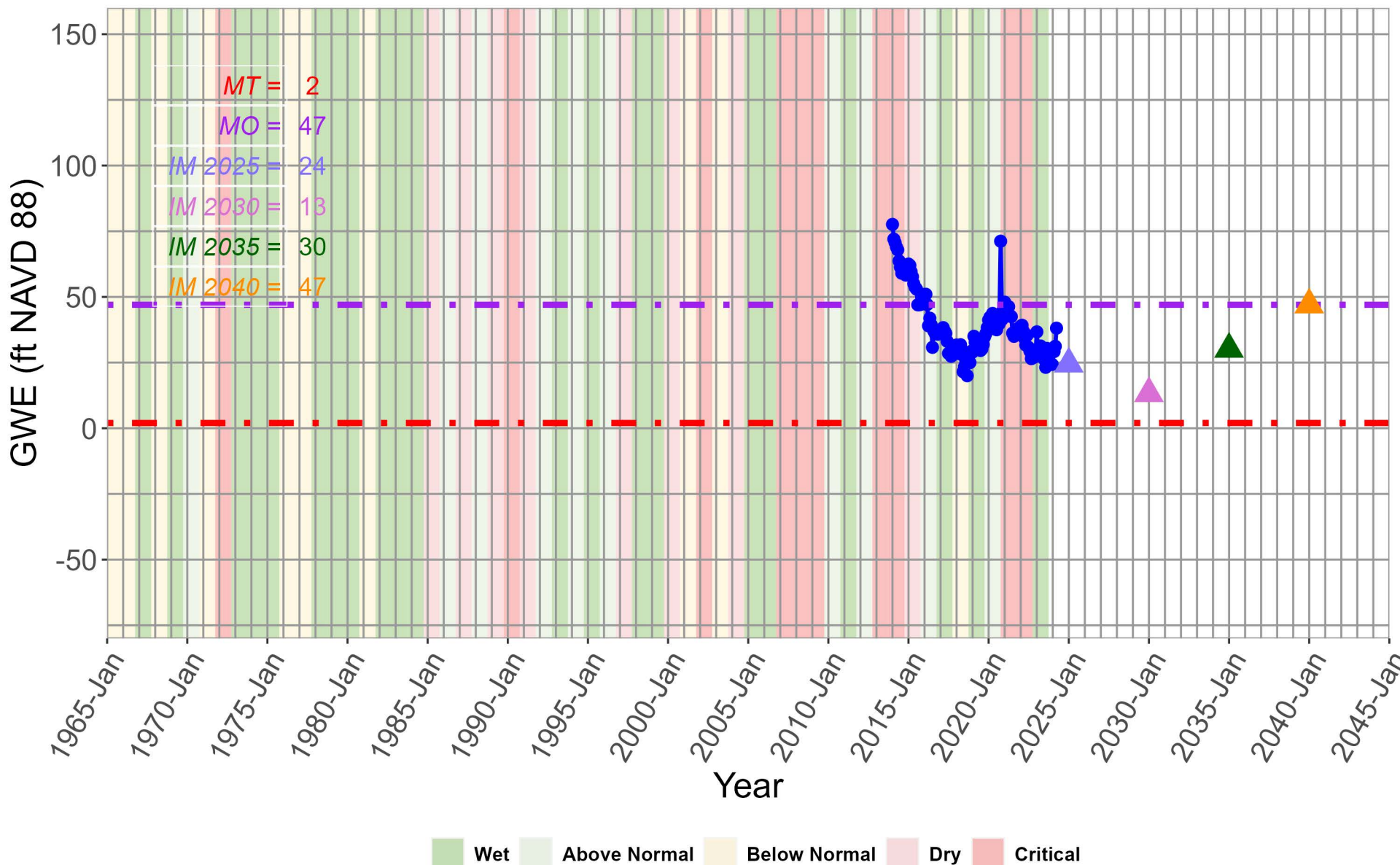
# ACSD Well #14



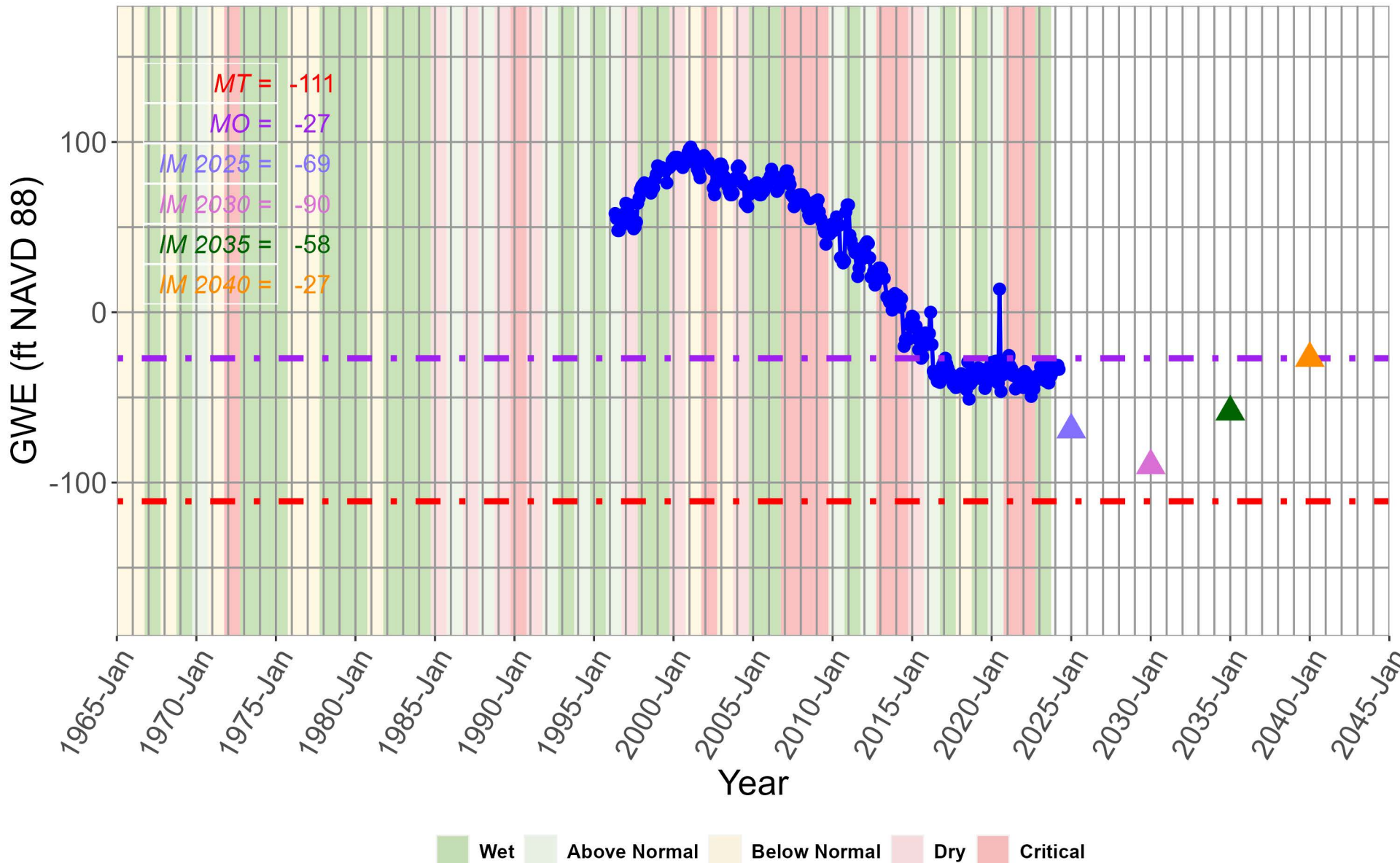
# Berenda Mesa #3



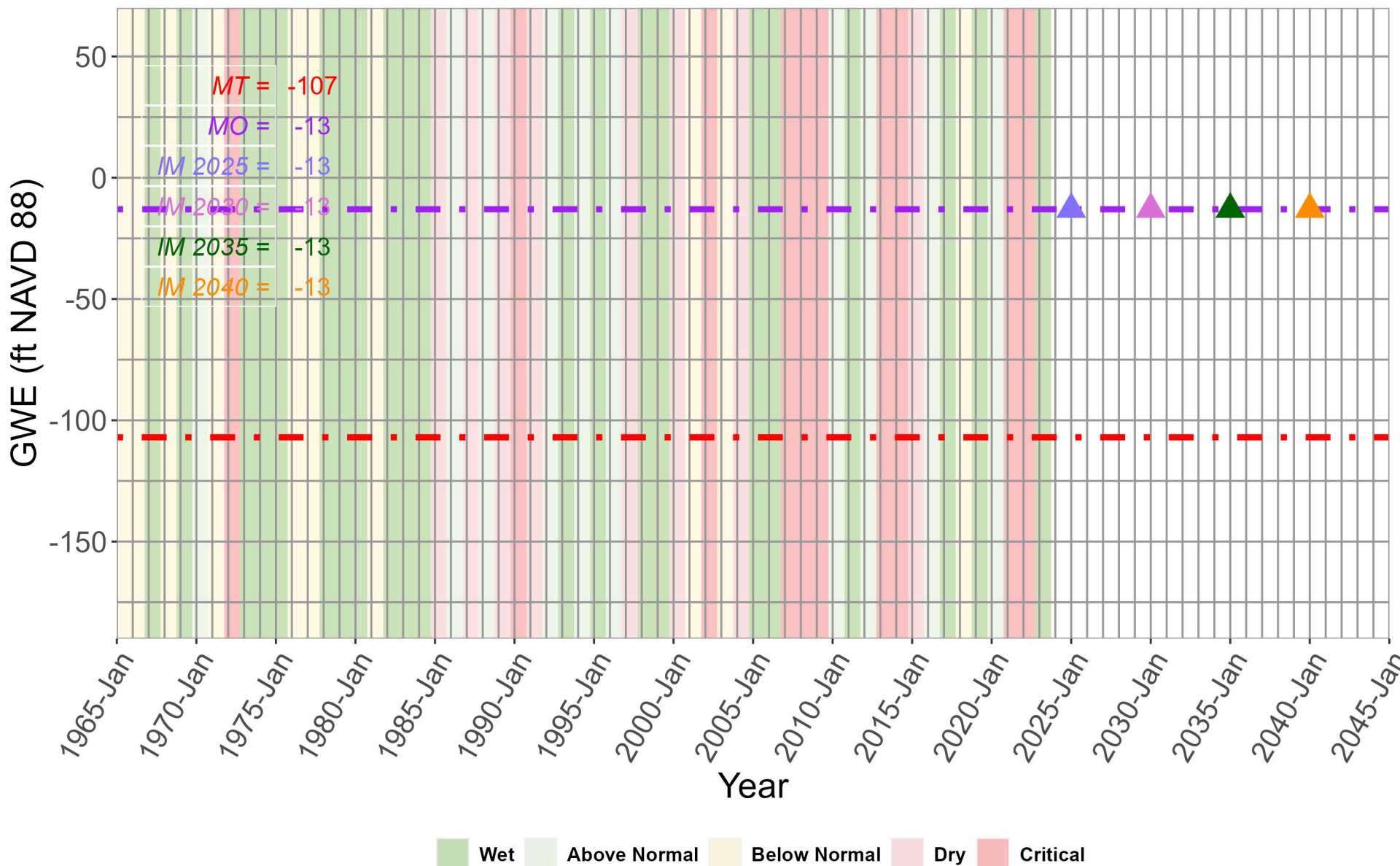
# Blacco HQ



# Bushnell



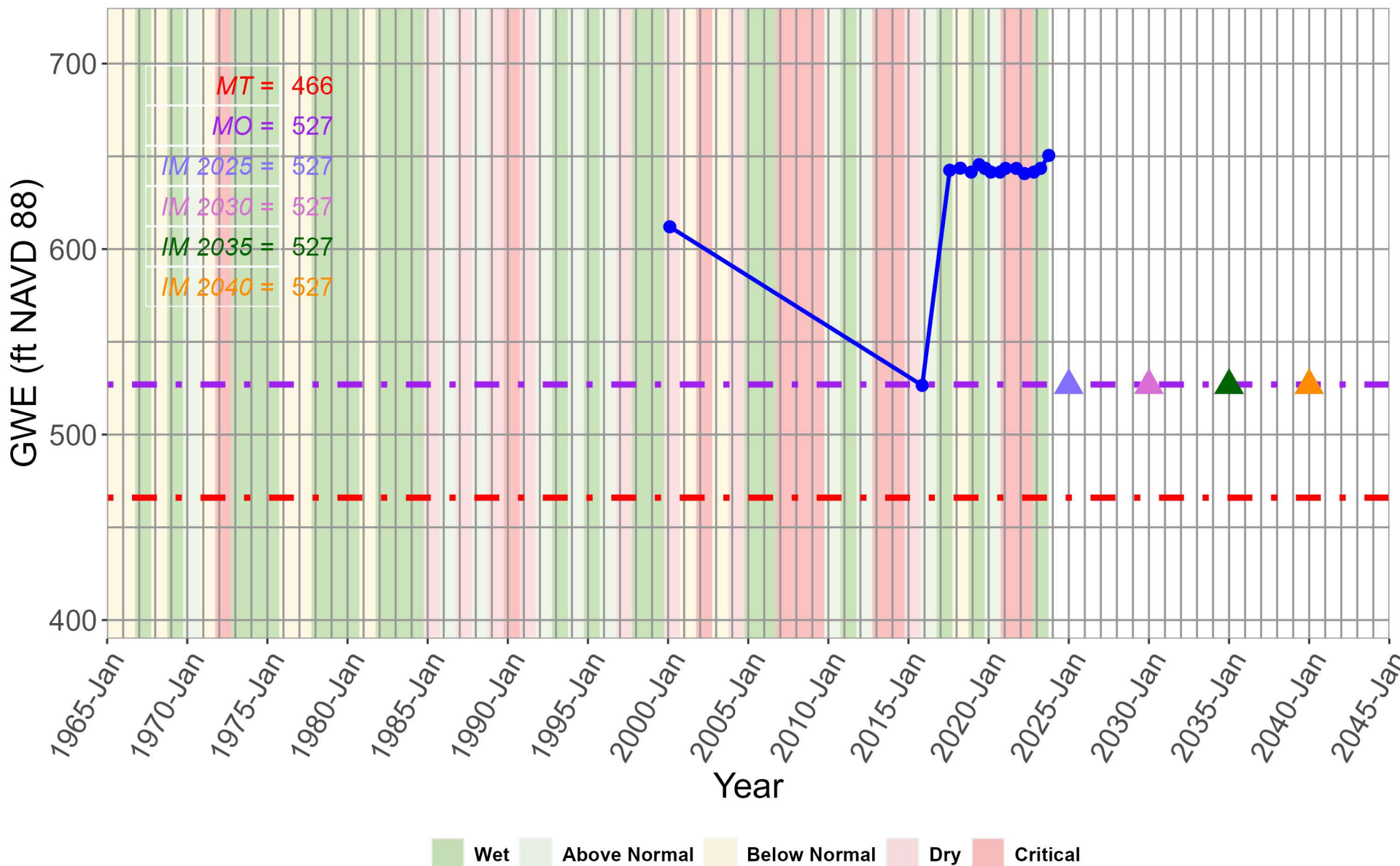
# Cameo Old Well #13



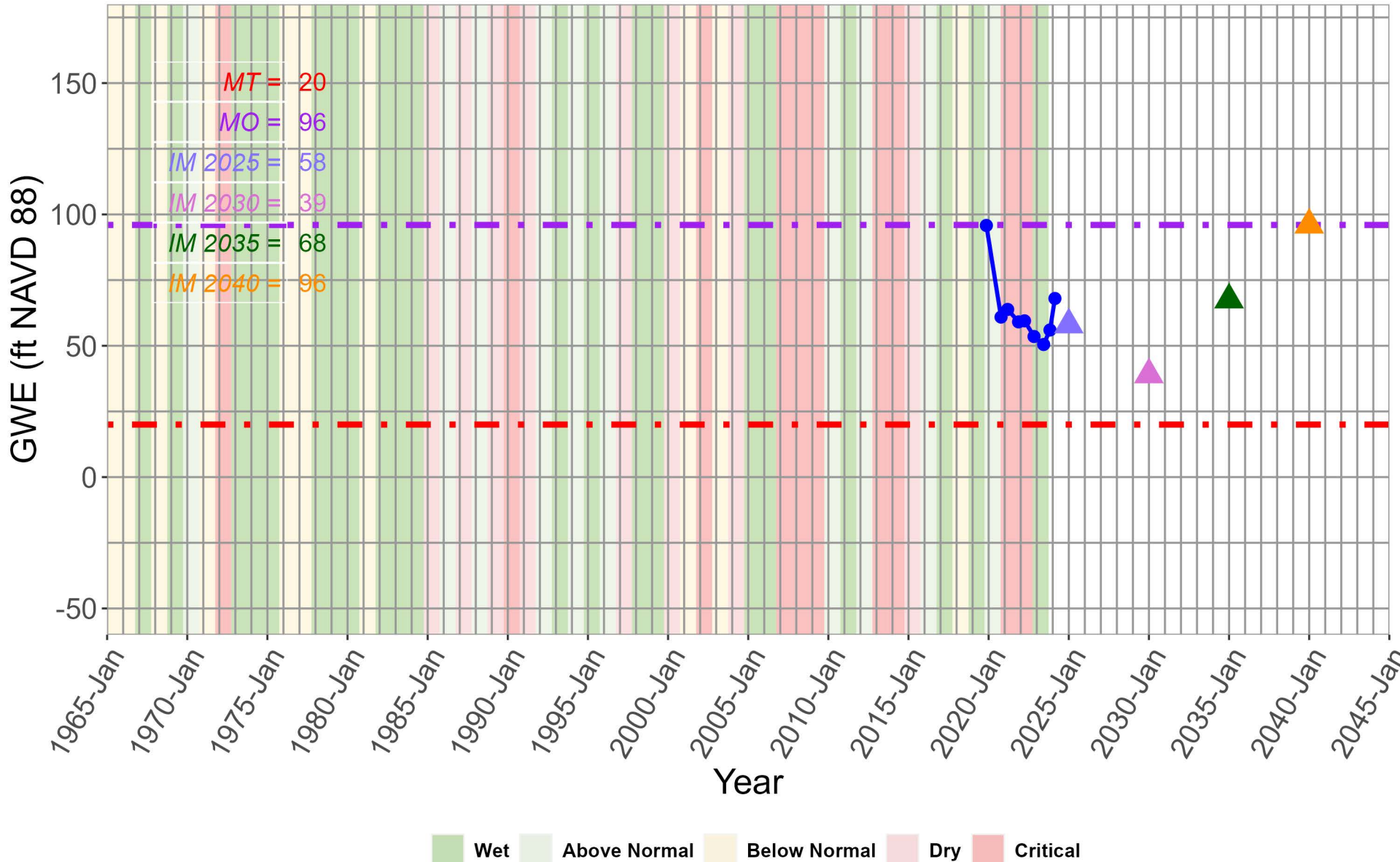
\*No historic GWE data available for well. Proxy well data used to set SMCs.



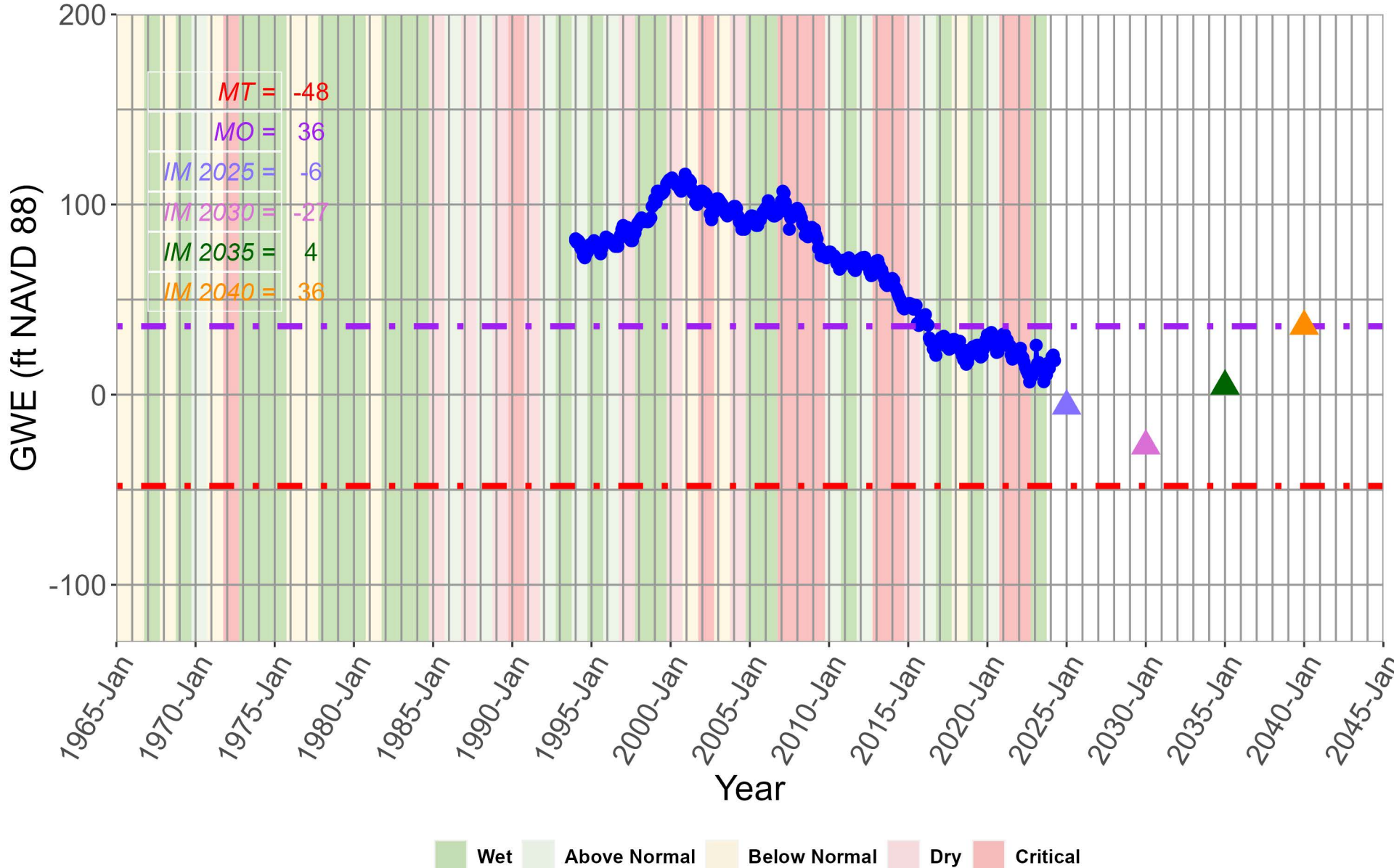
# Canyon View Ranch



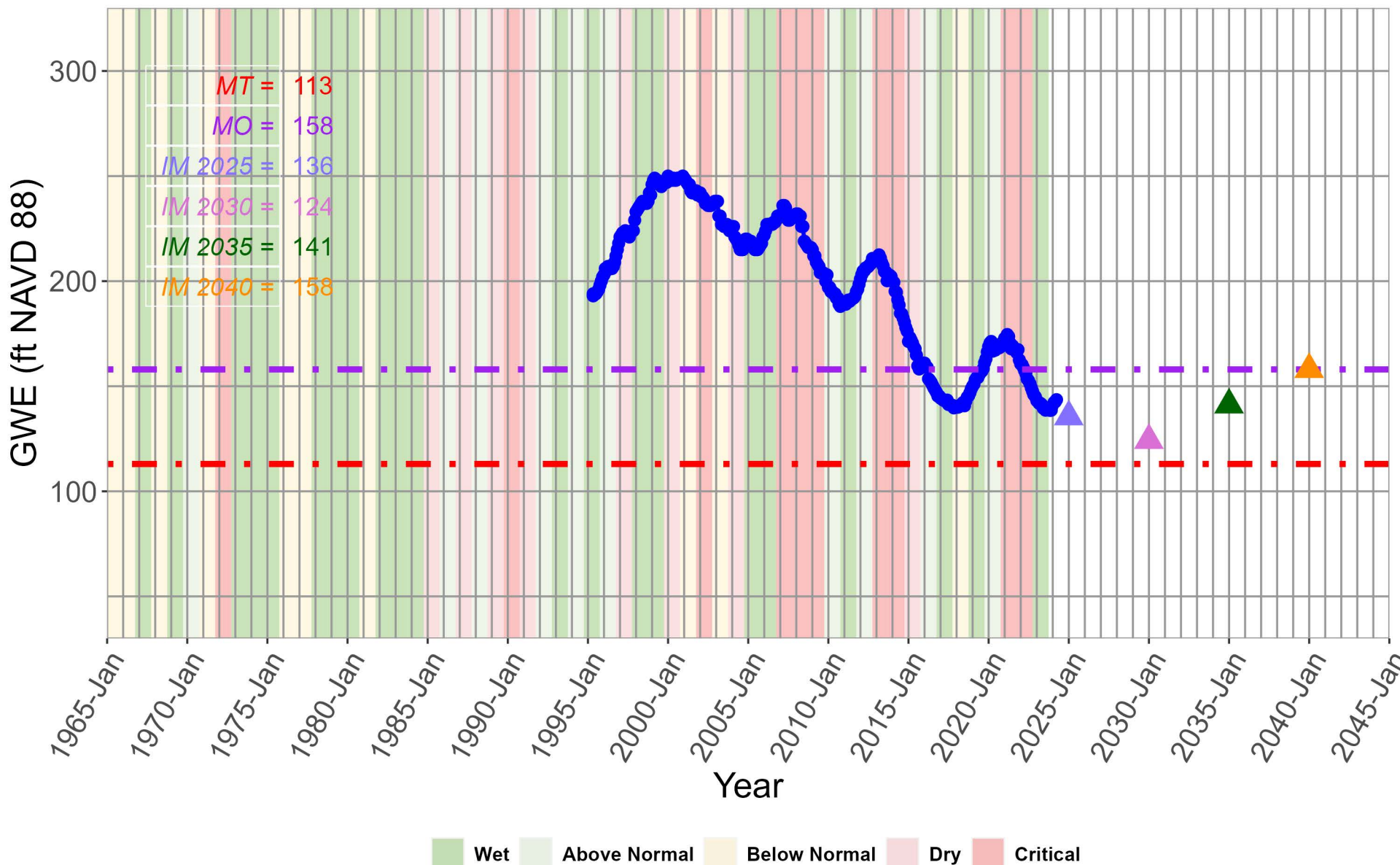
# Caratan Well (RMS-1)



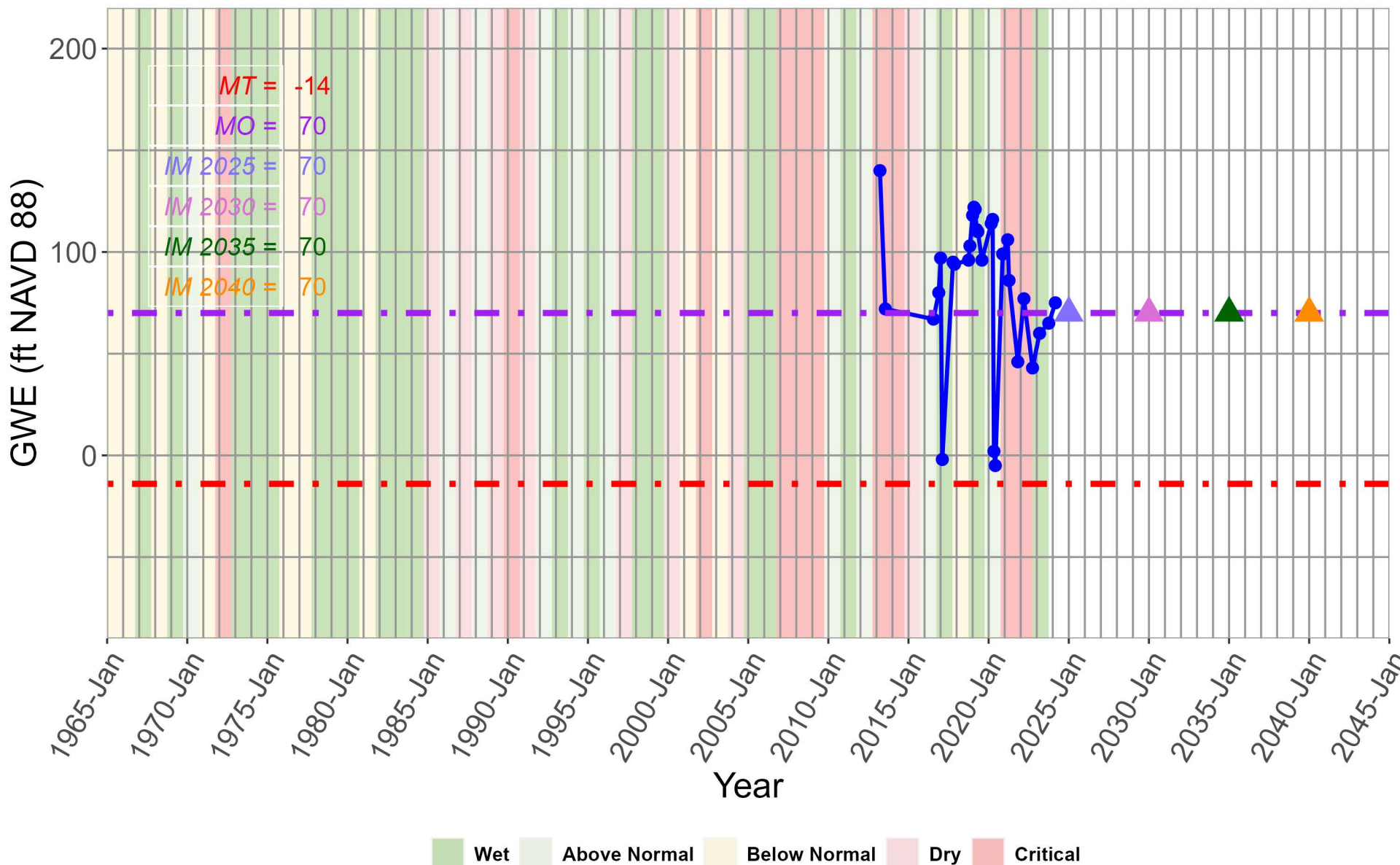
# Cauzza



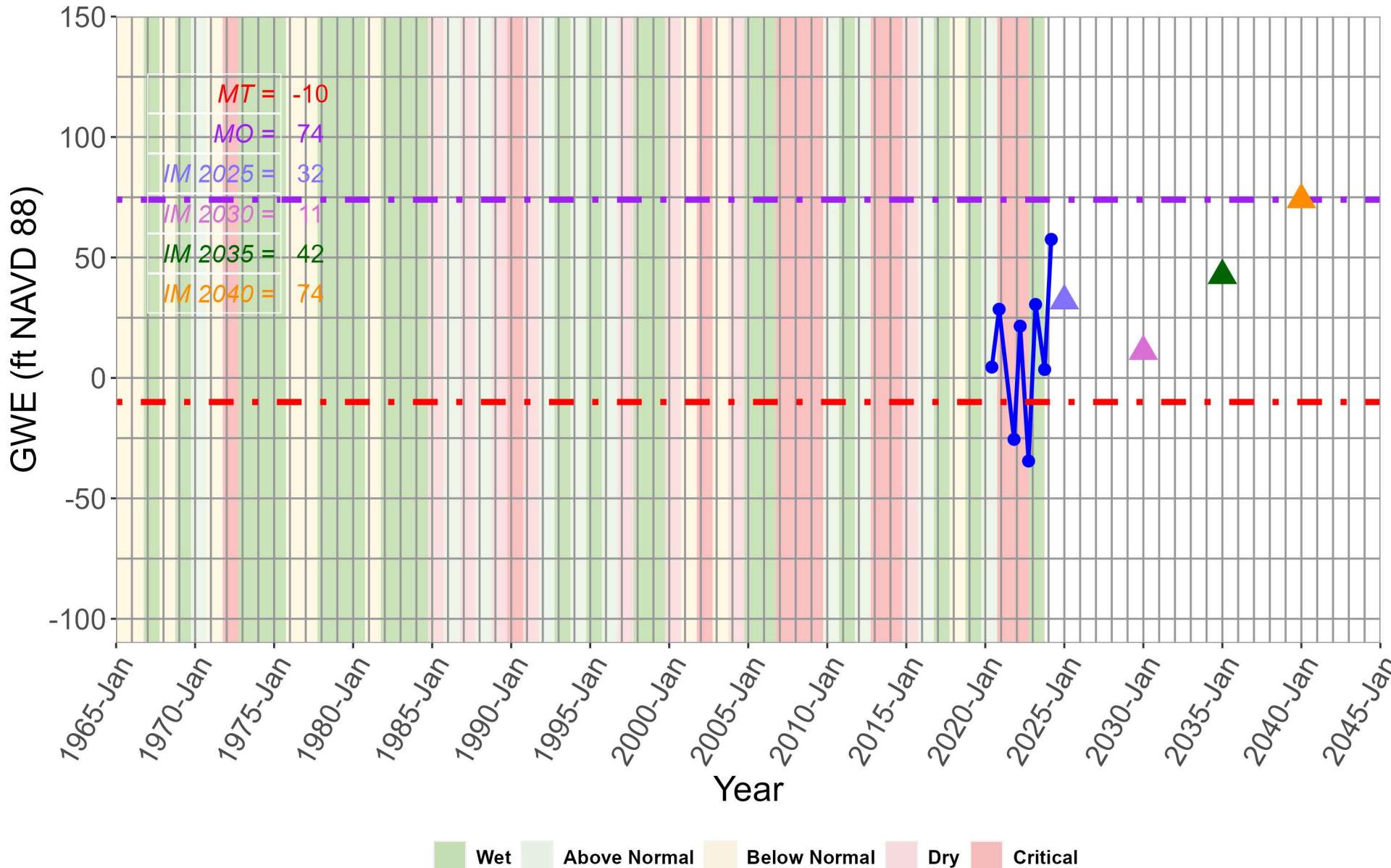
# Chet Reed



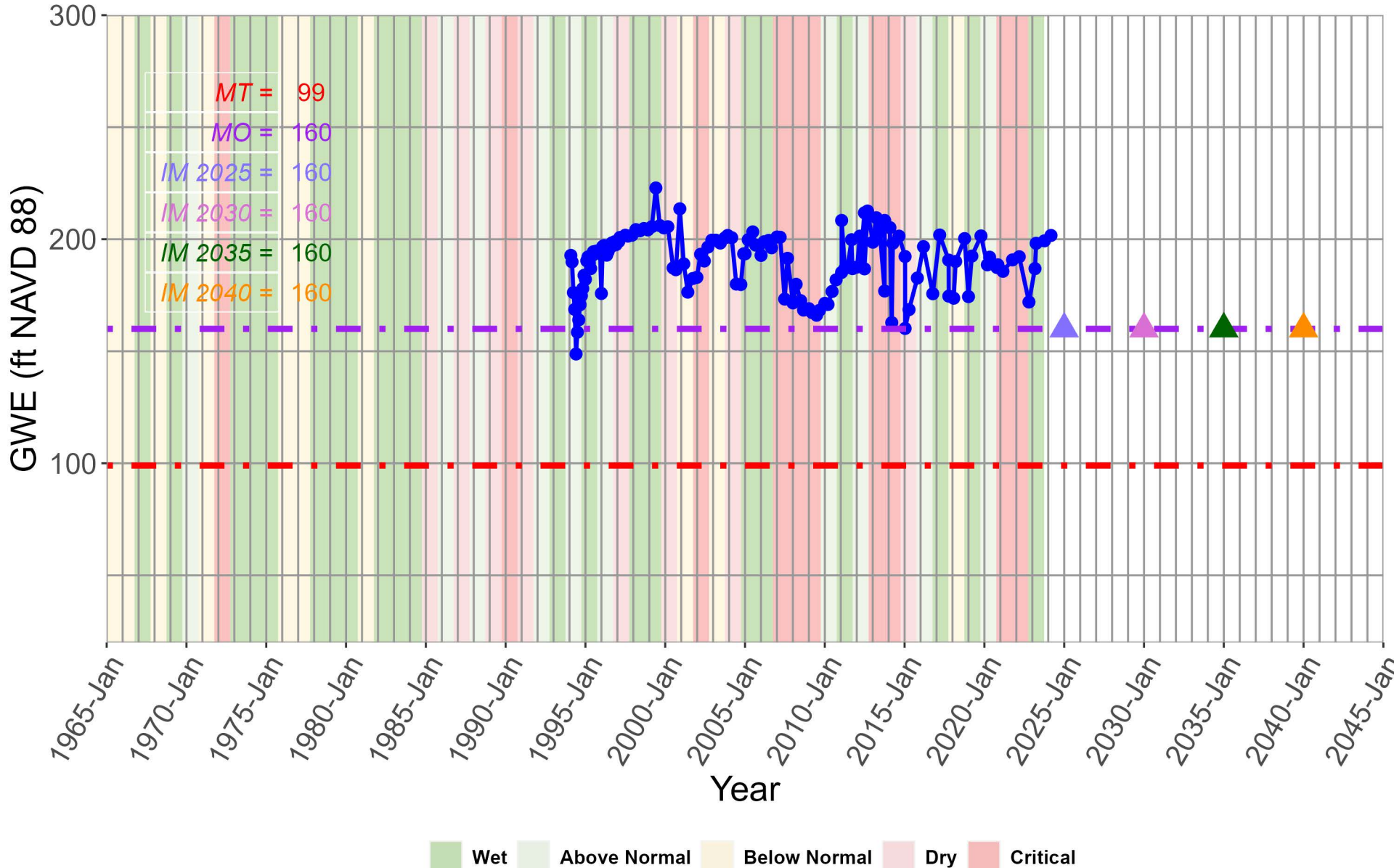
# Delano 30



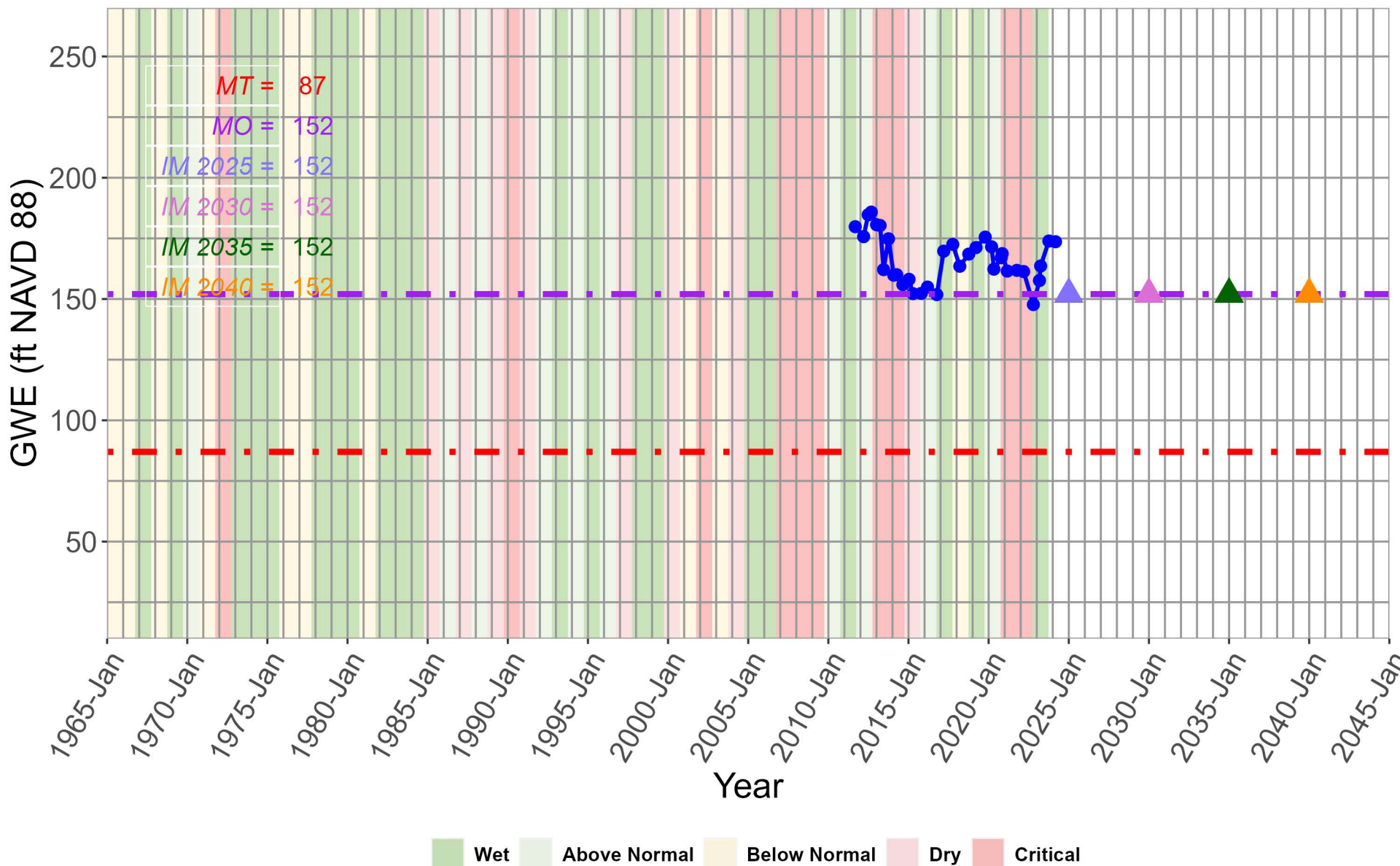
# Delano 34



# DMW01

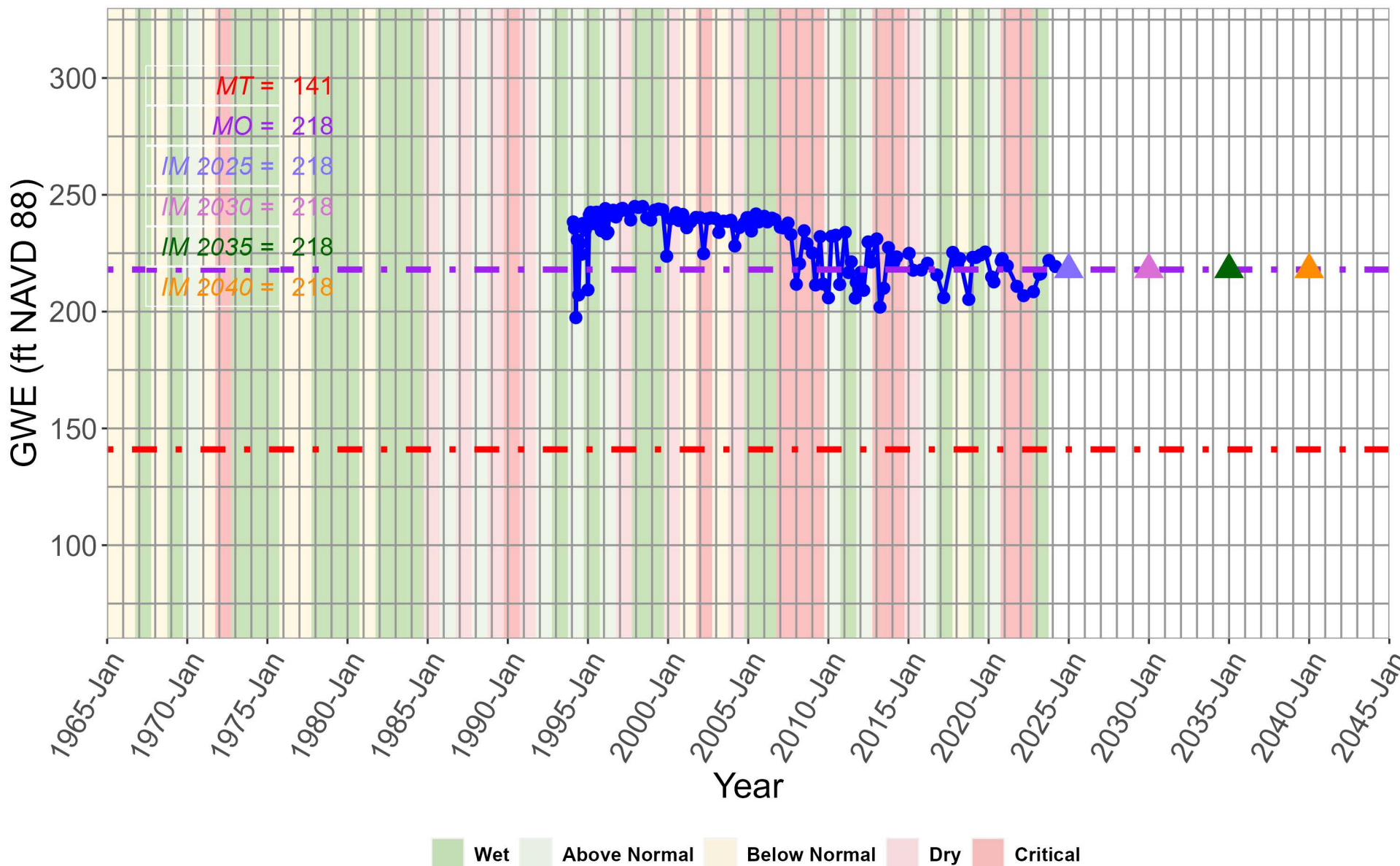


# DMW02

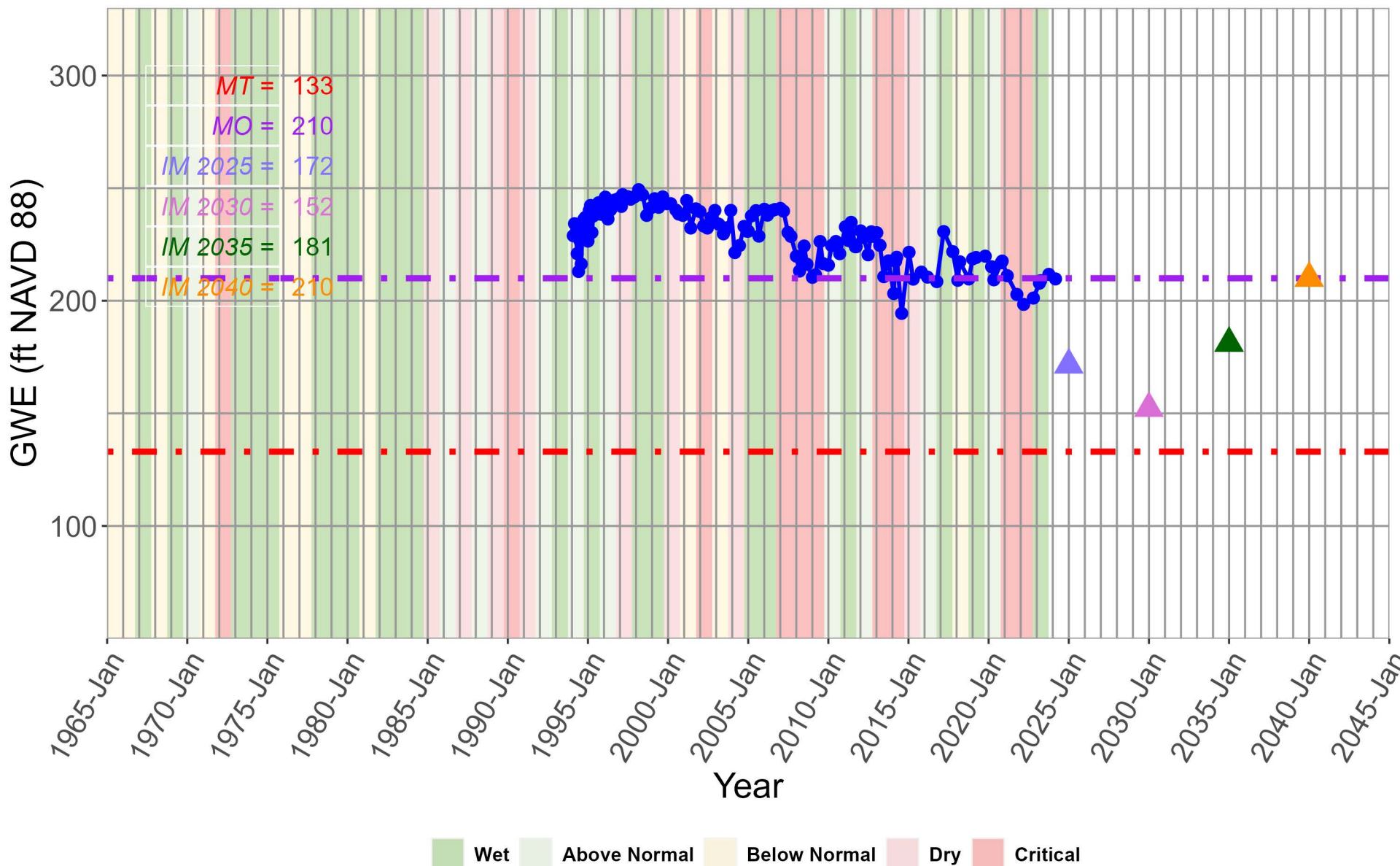




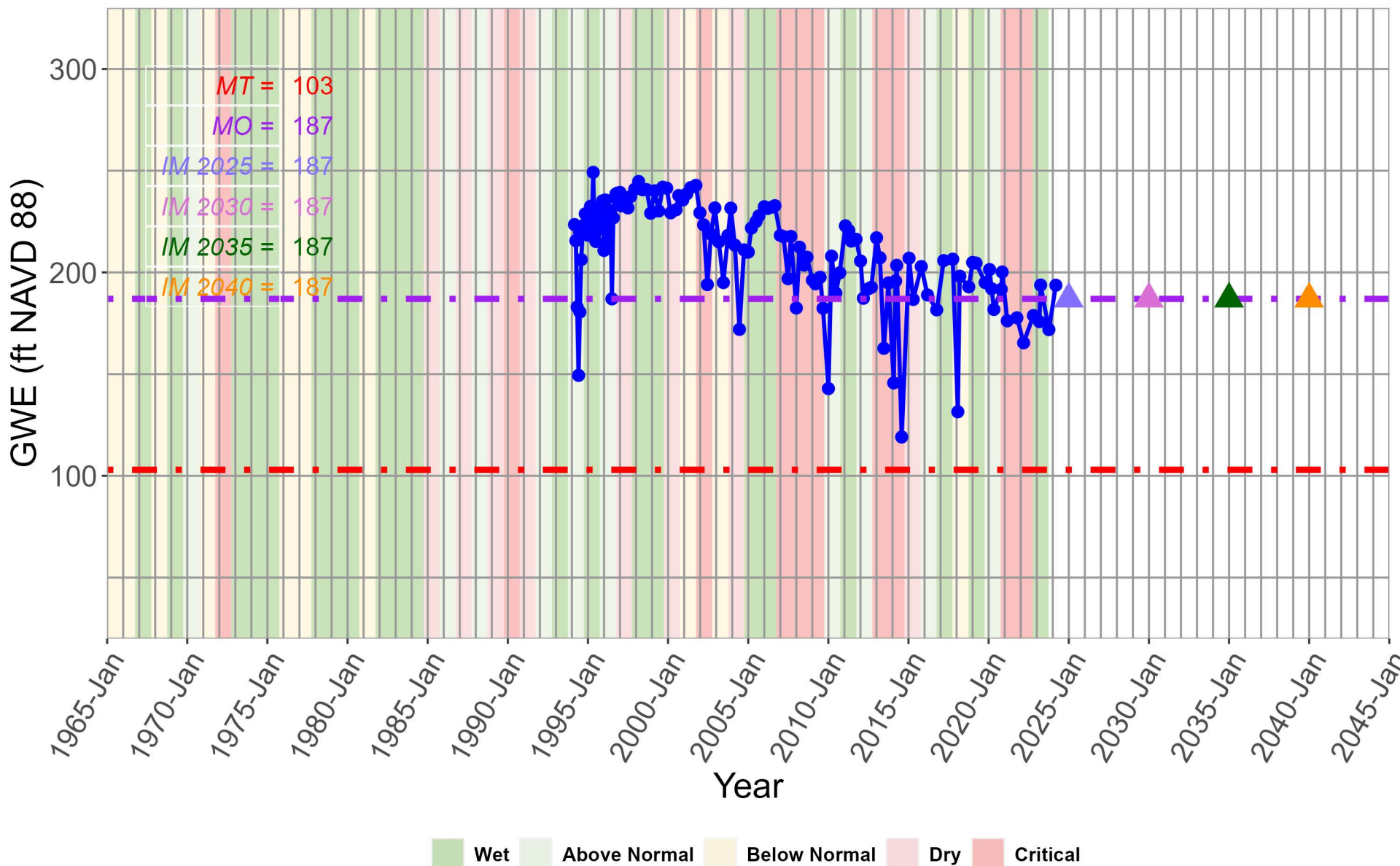
# DMW04



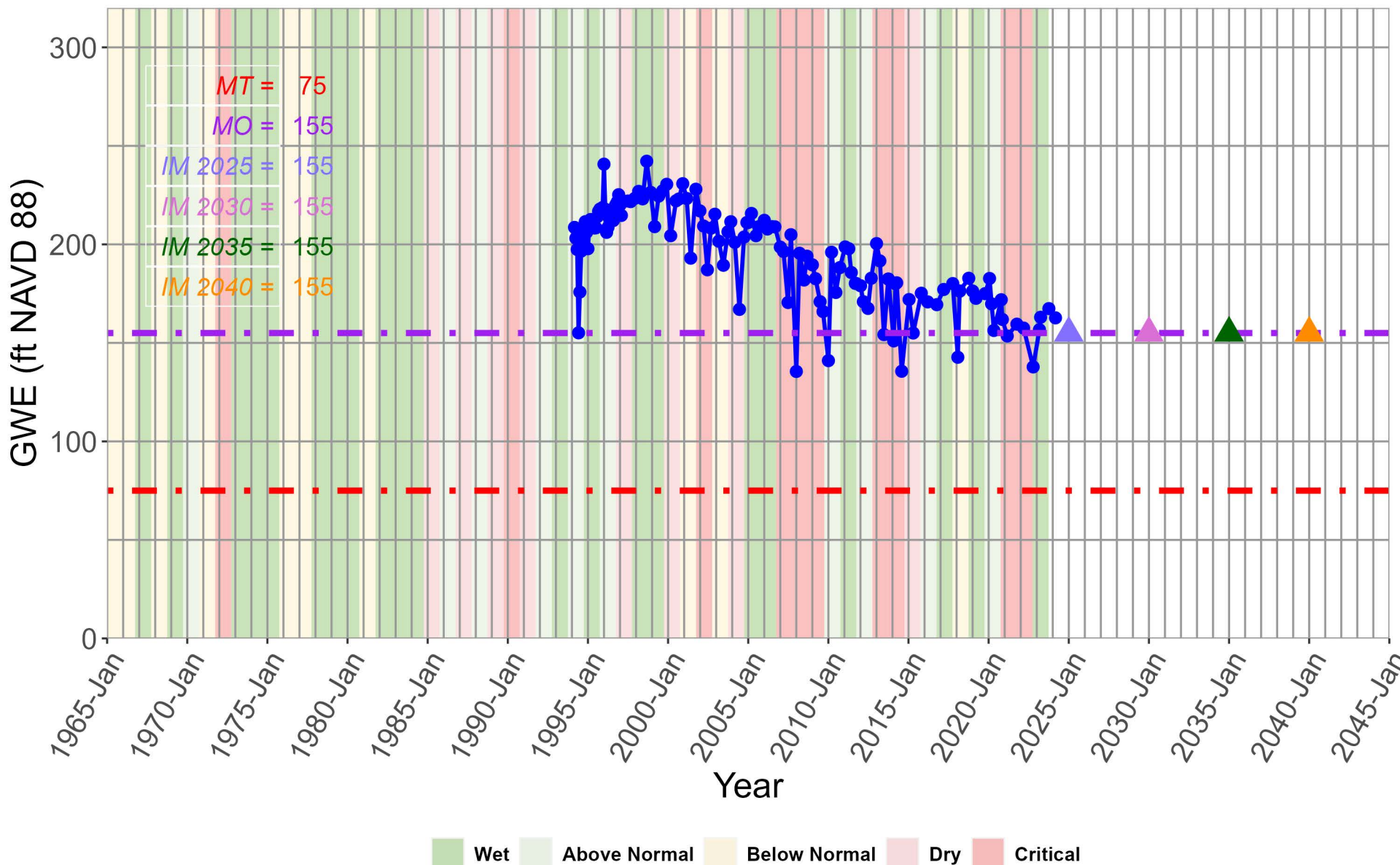
# DMW05



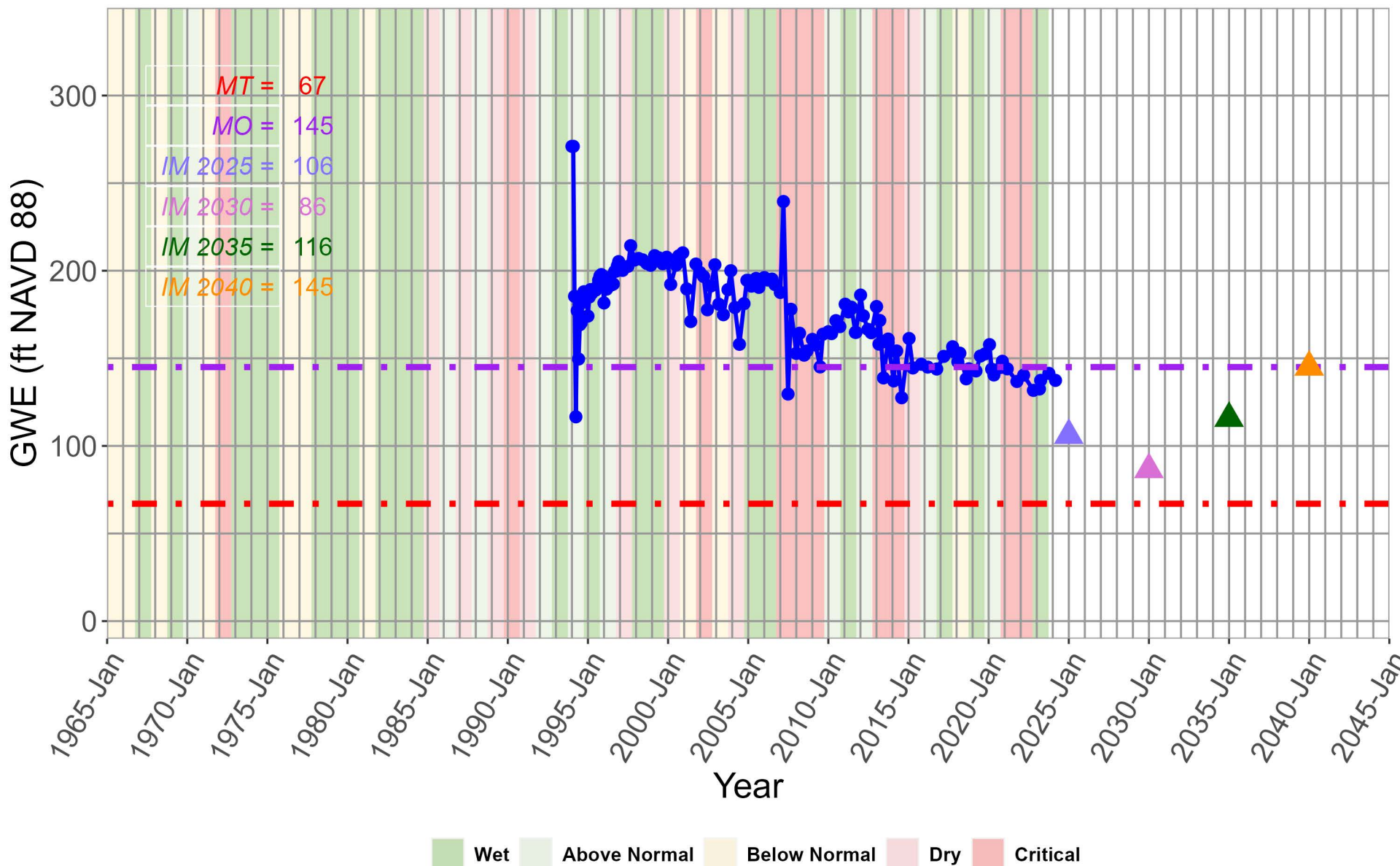
# DMW06



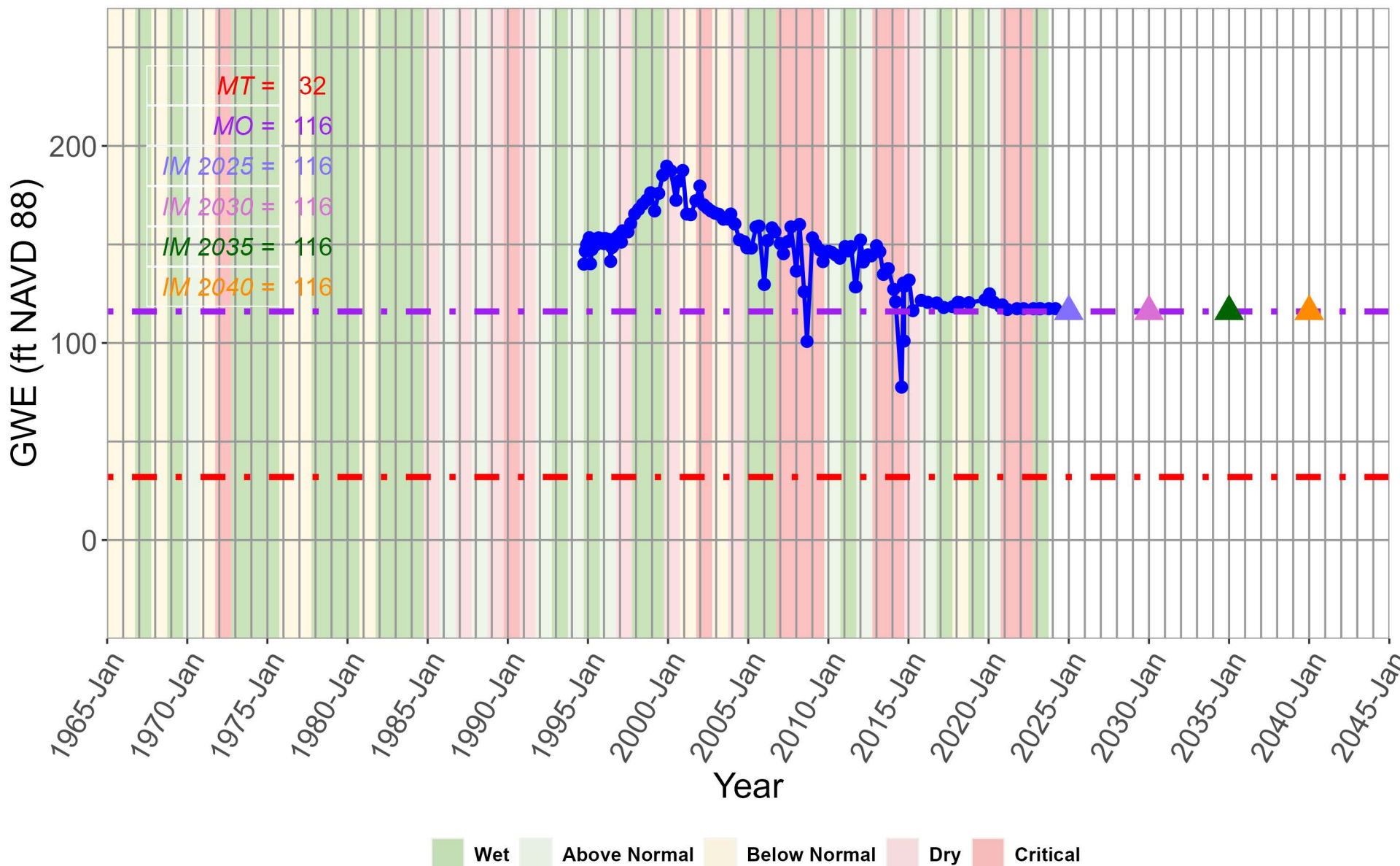
# DMW07



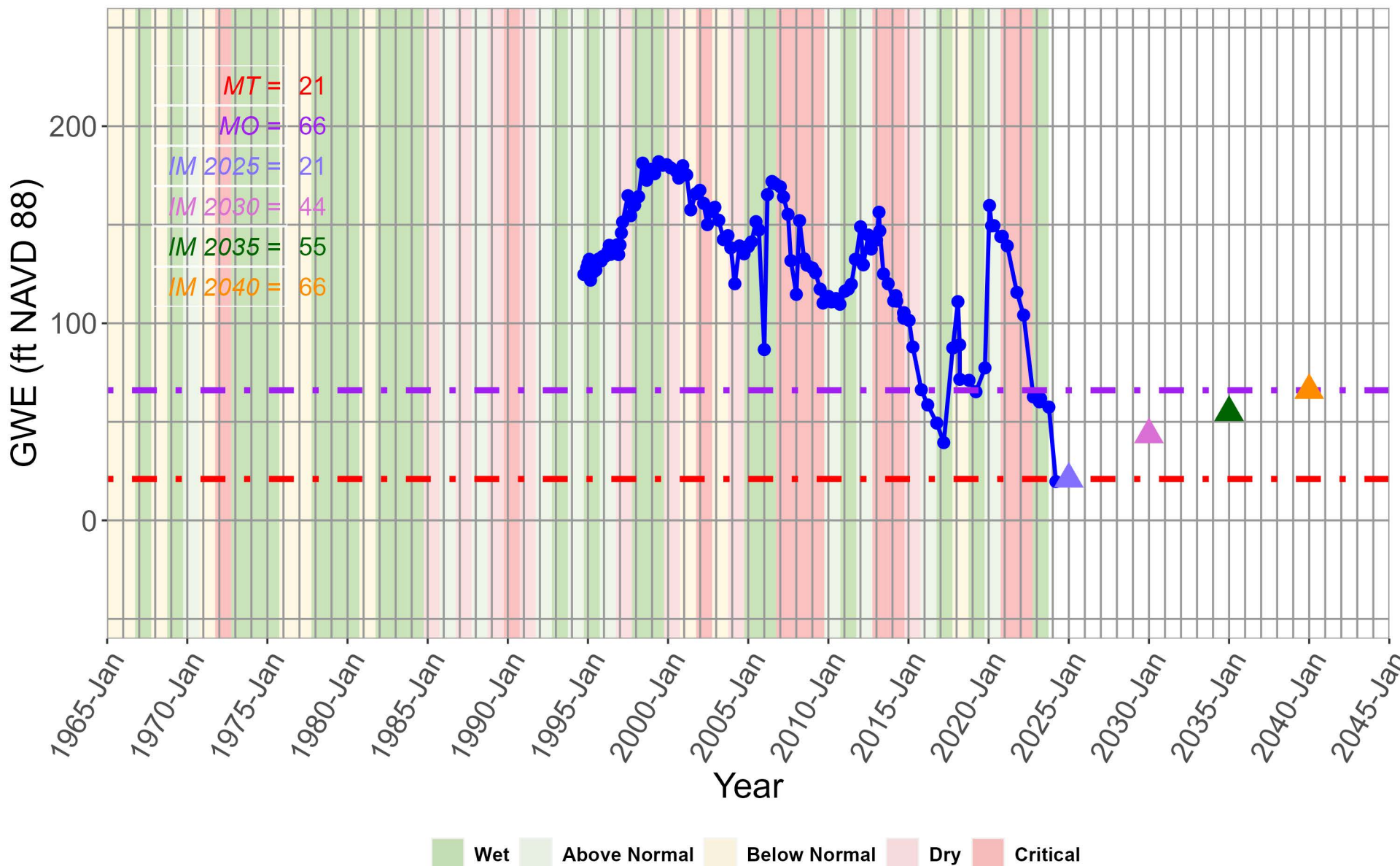
# DMW08



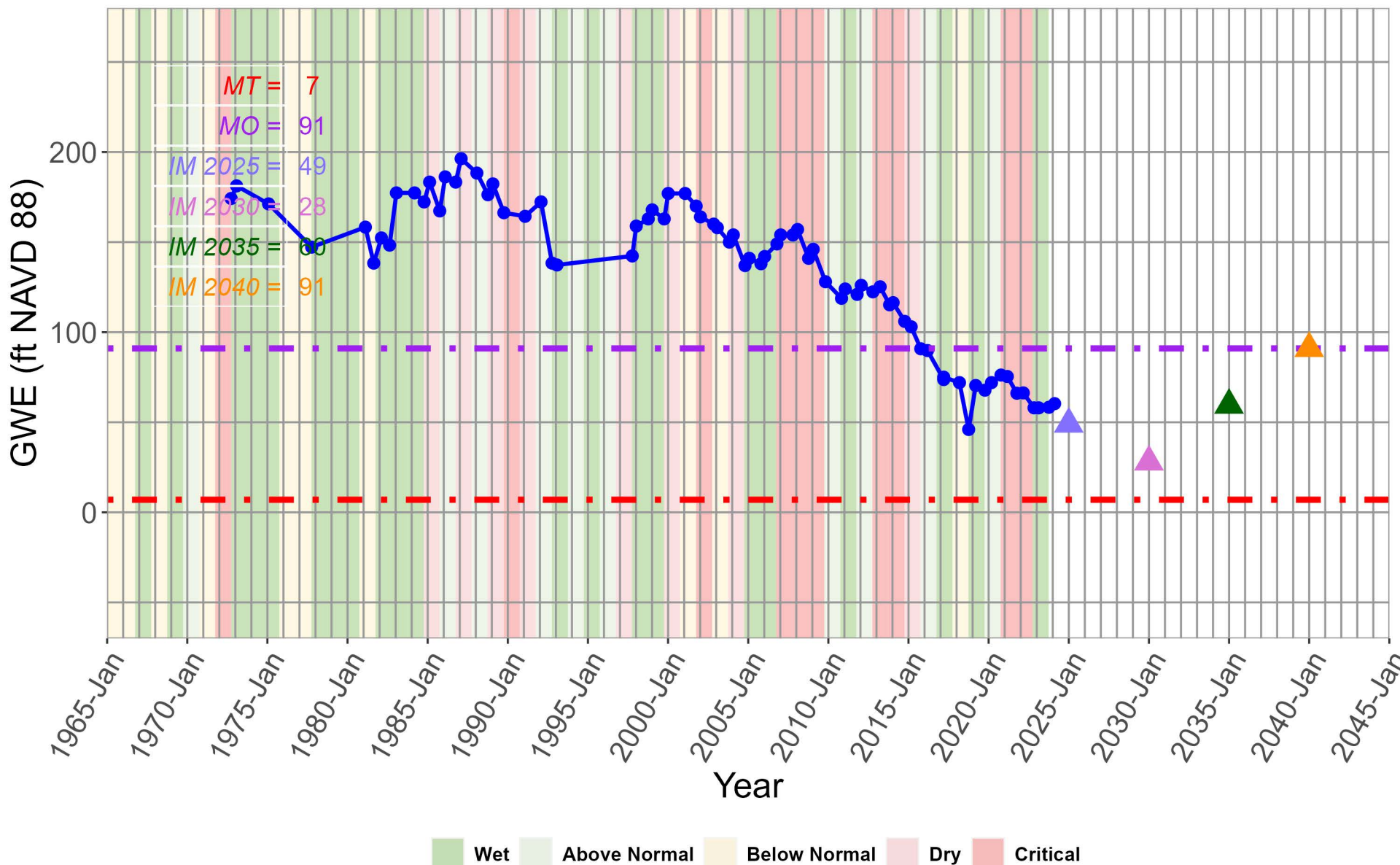
# DMW10a



# DMW12b

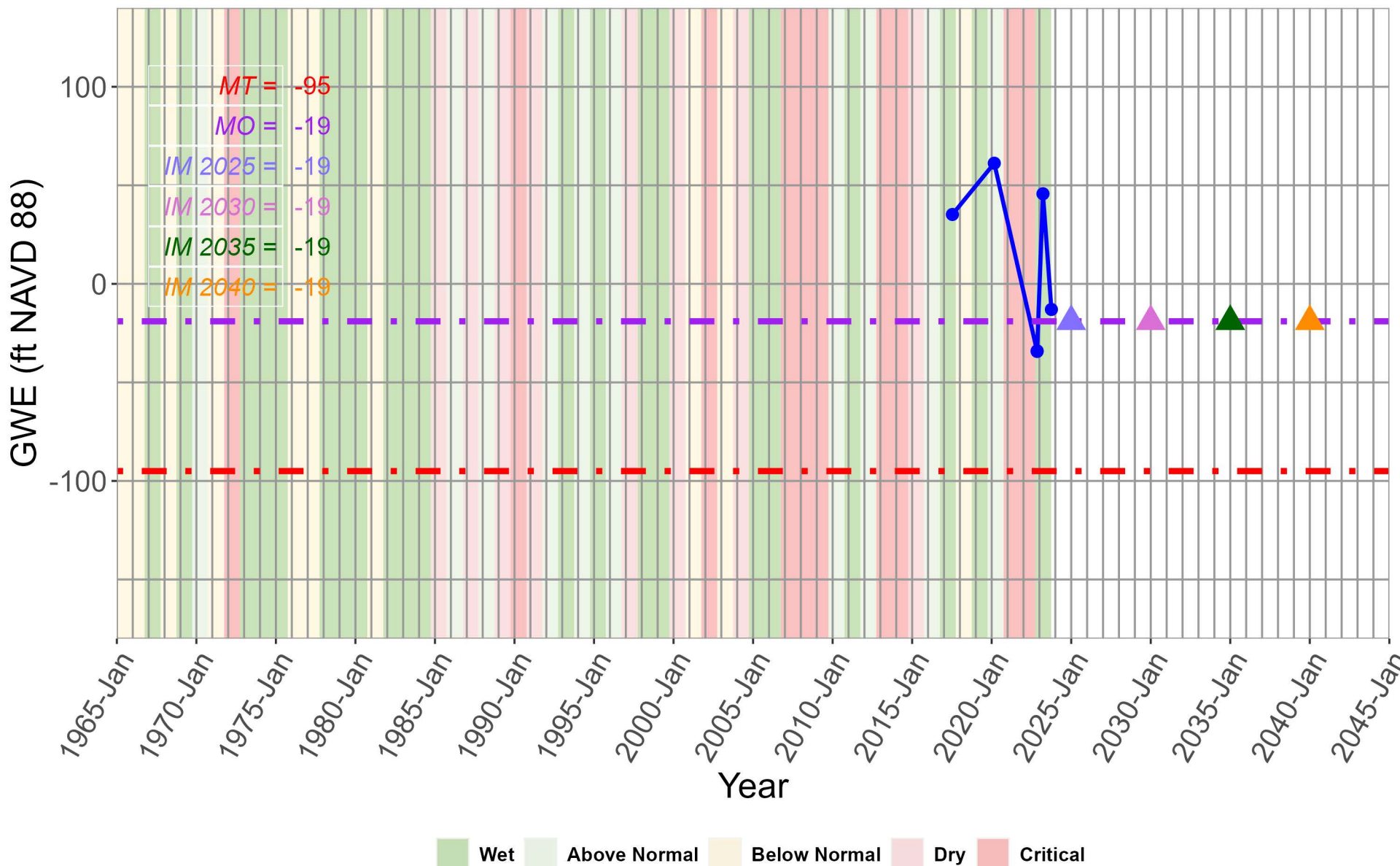


# DW097

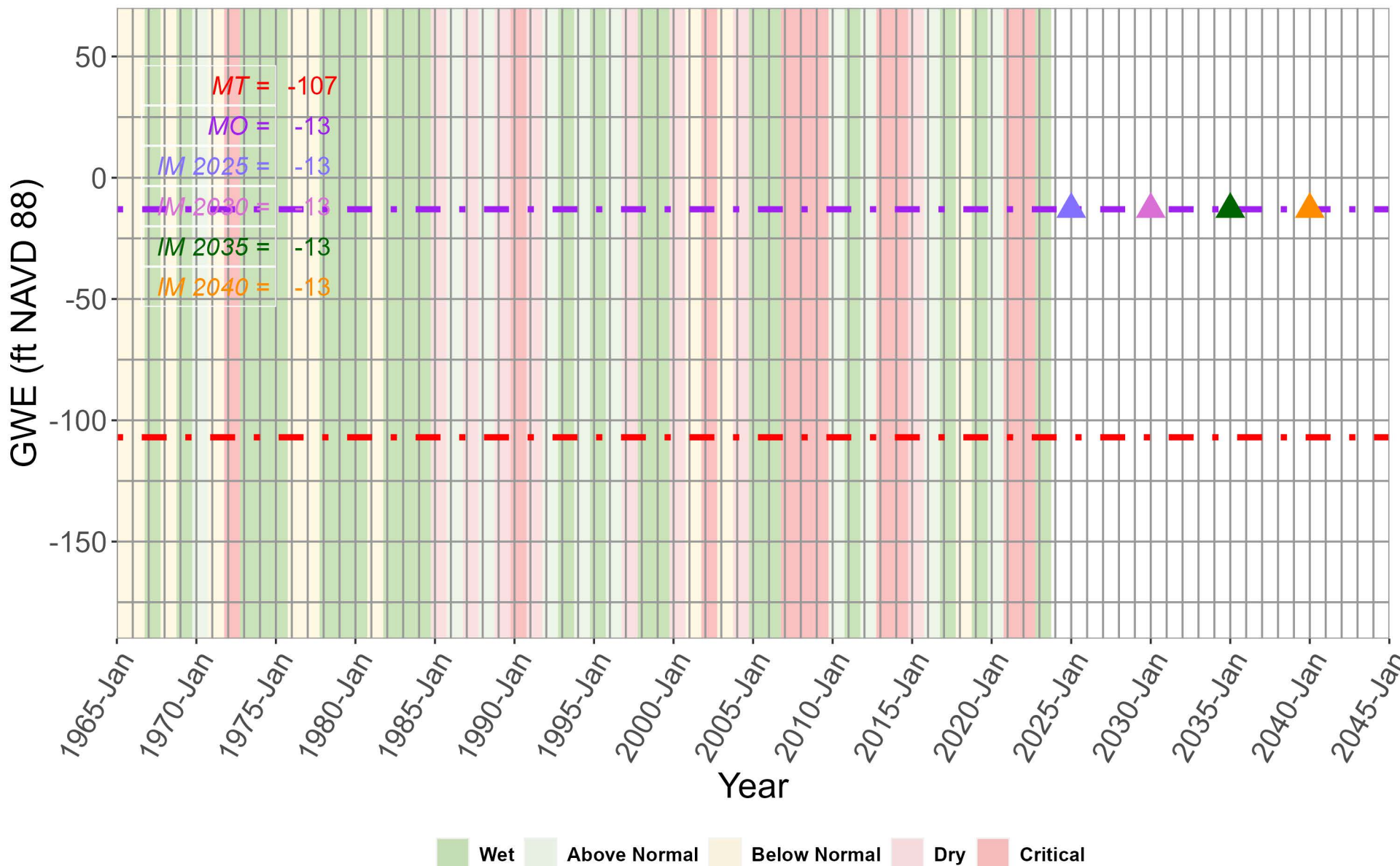




# EWMA #04

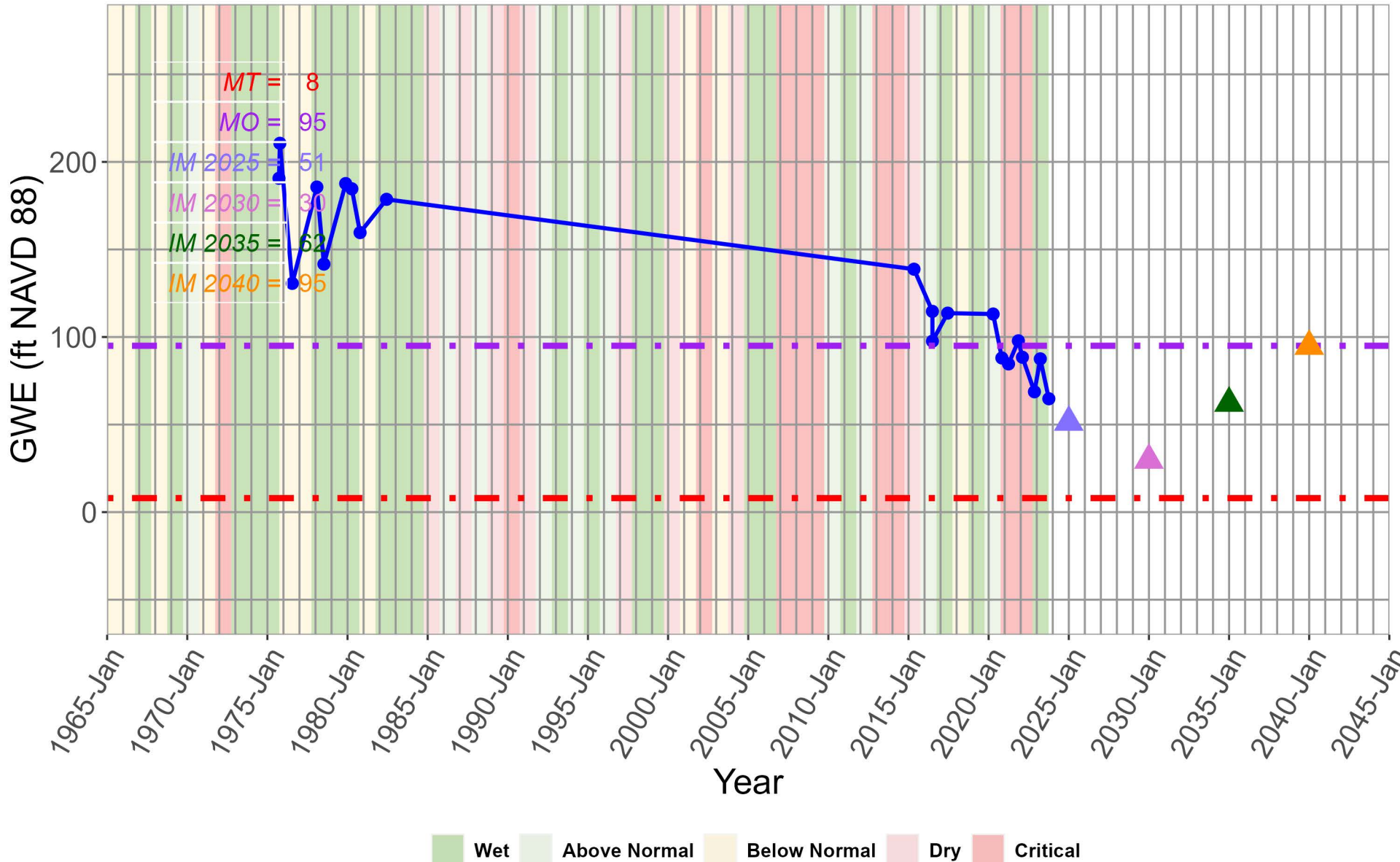


# EWMA #11

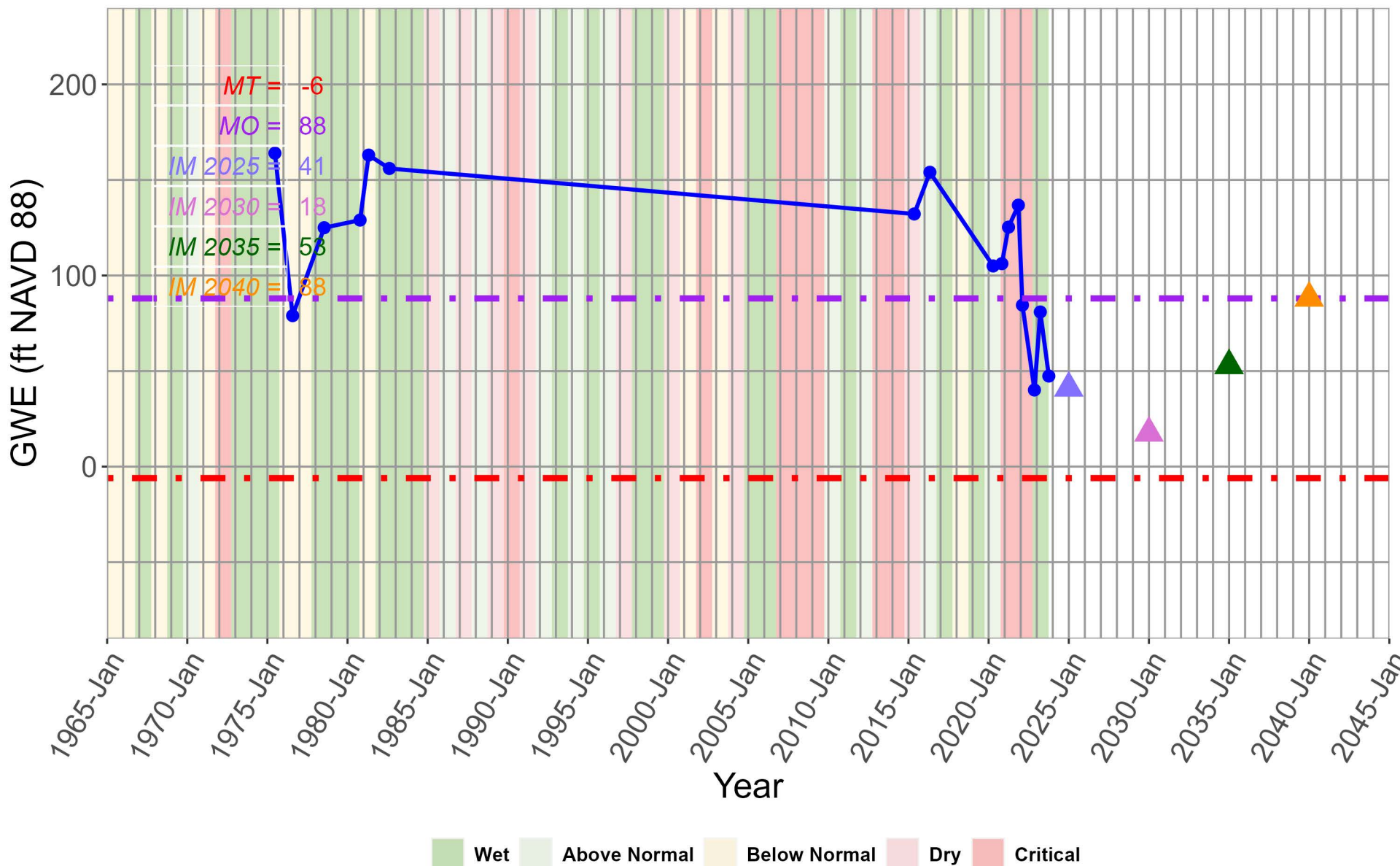


\*No historic GWE data available for well. Proxy well data used to set SMCs.

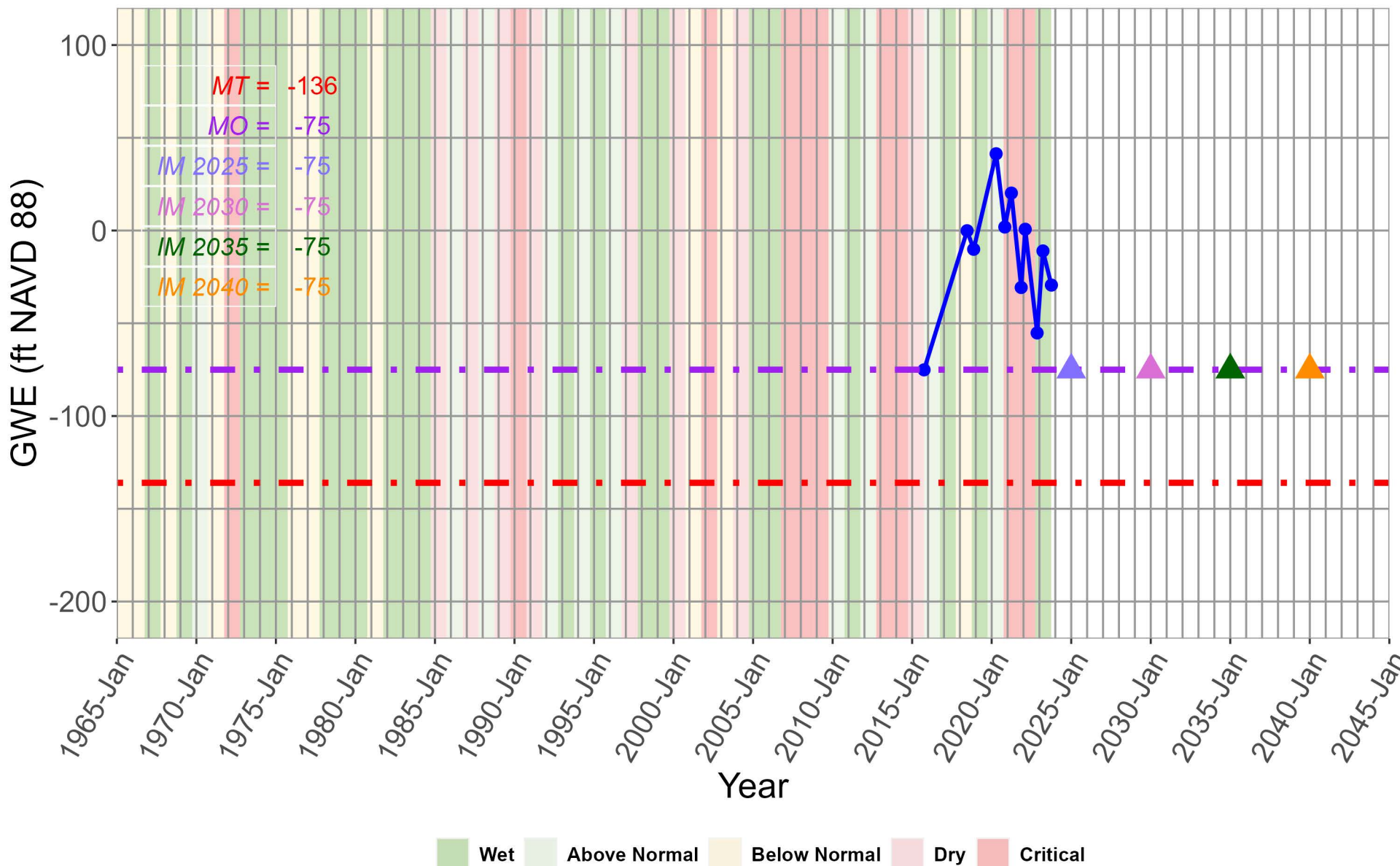
# EWMA #21



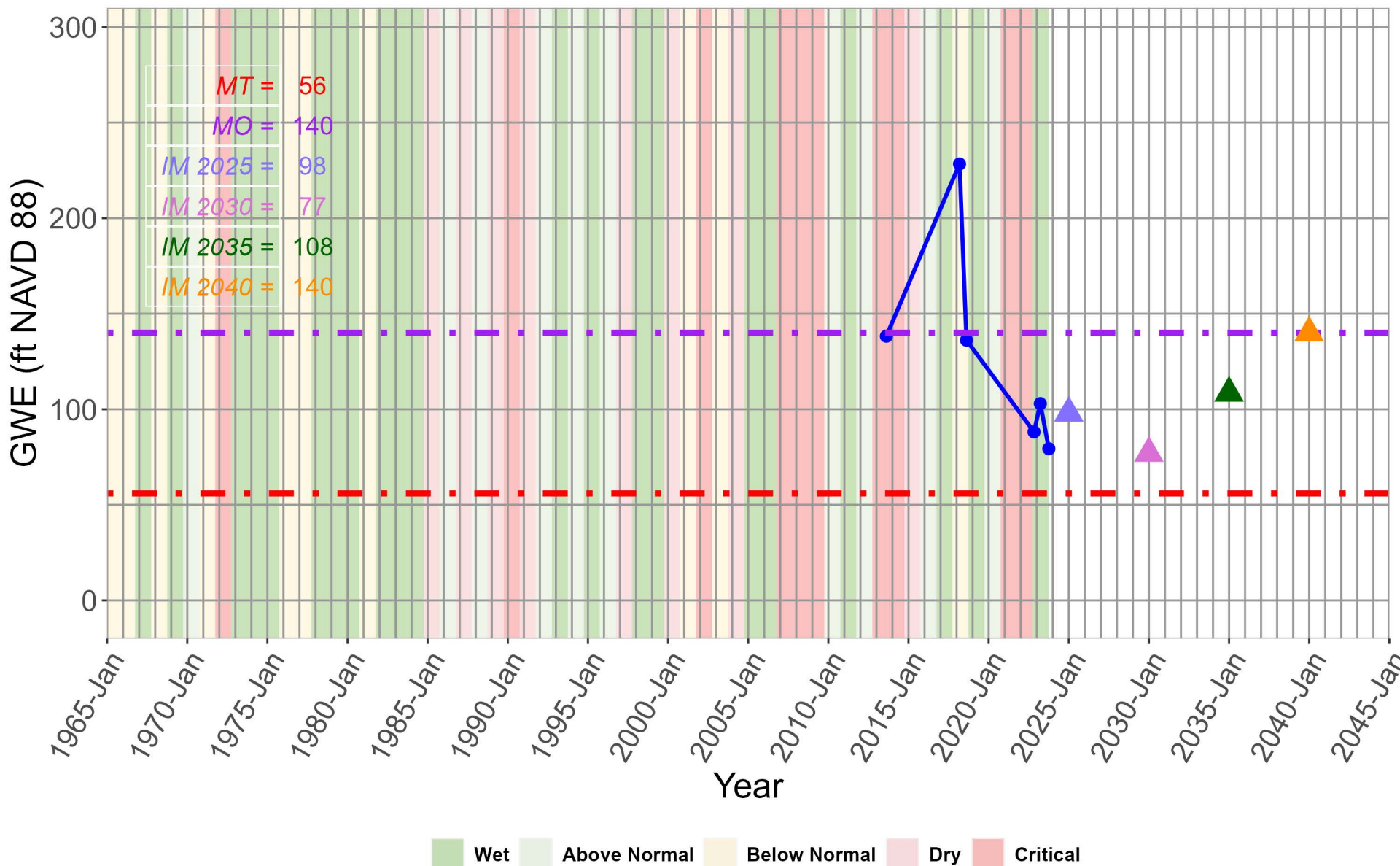
# EWMA #23



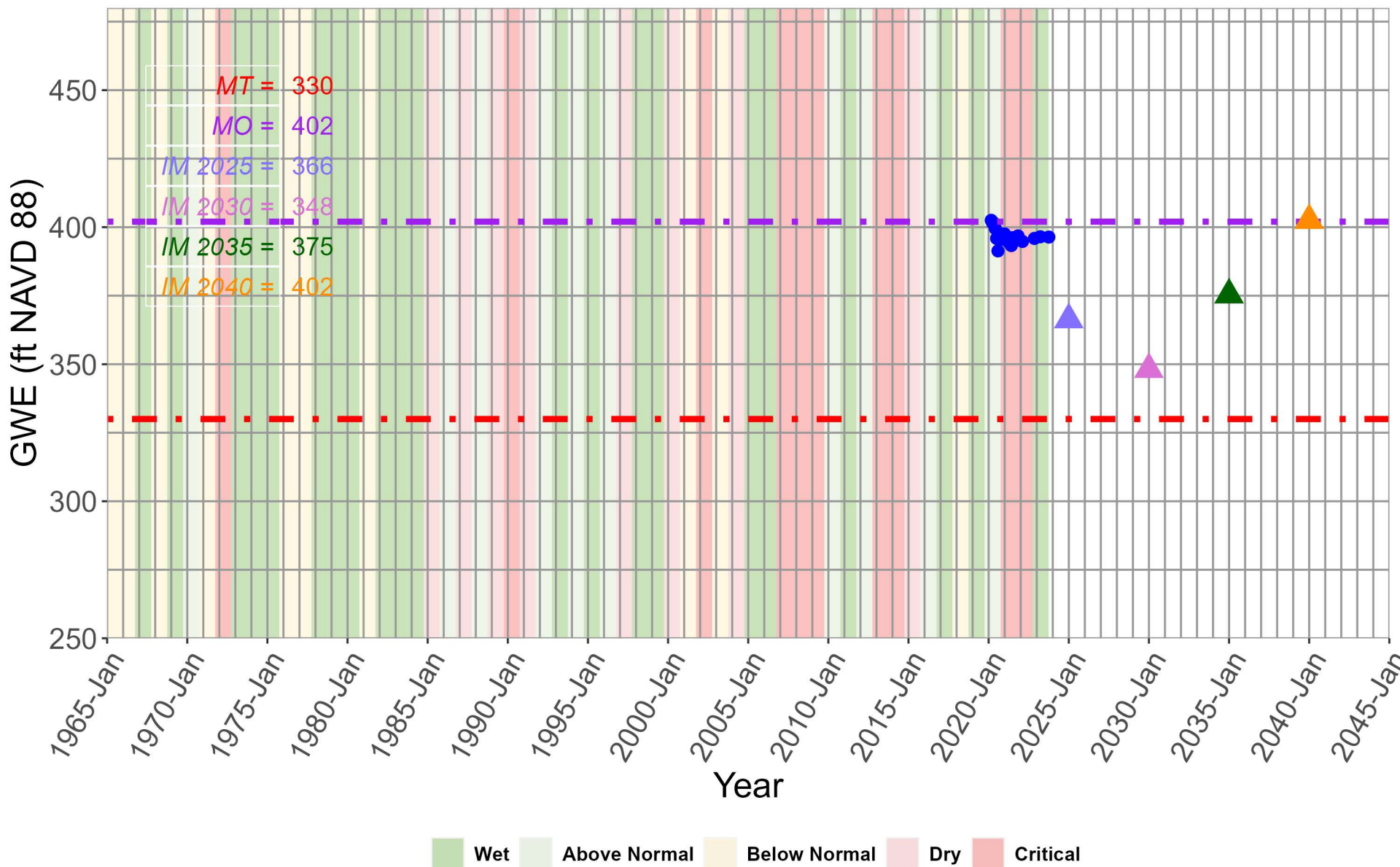
# EWMA #30



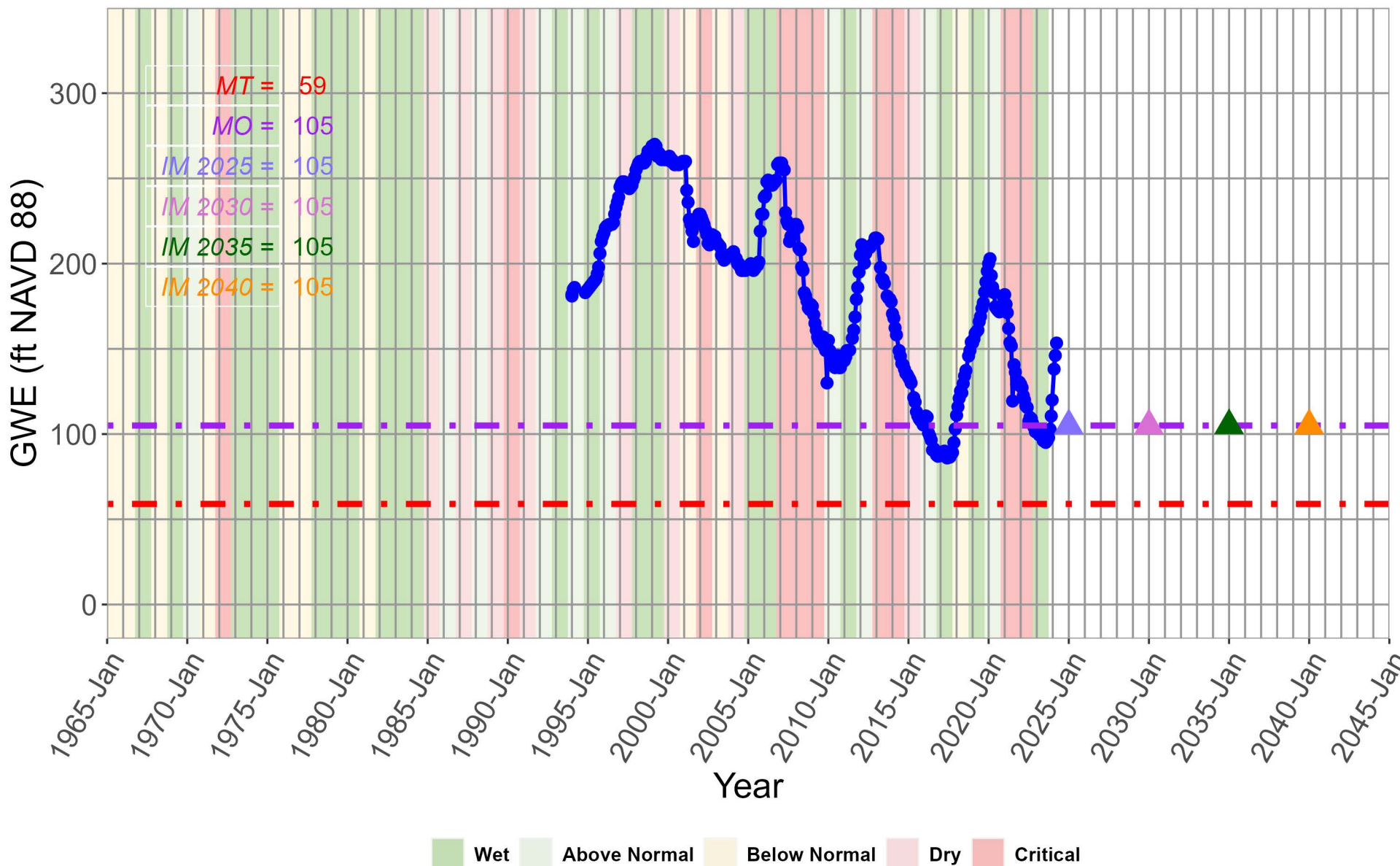
# EWMA #41



# EWMA #49

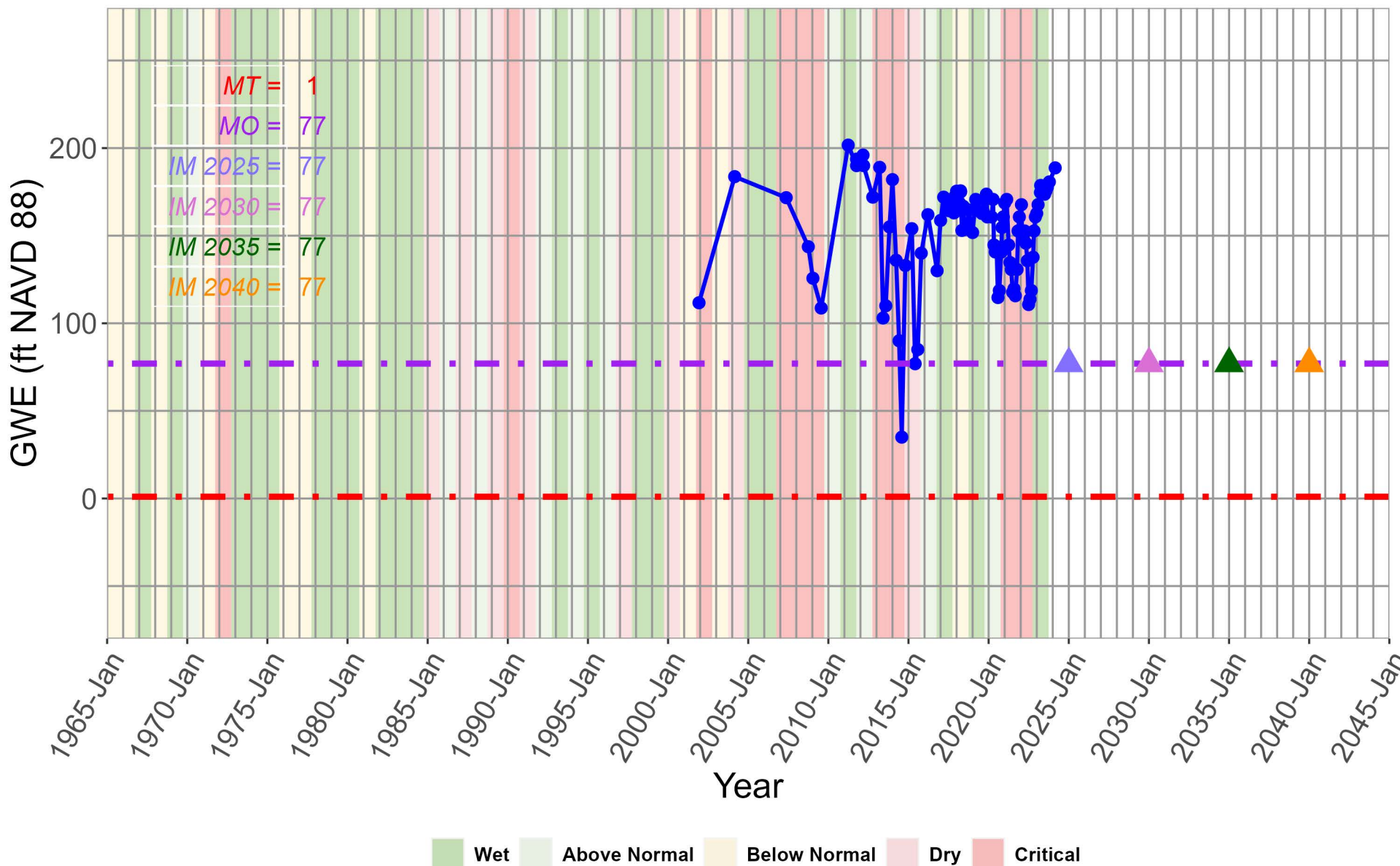


# Harvest Ranch

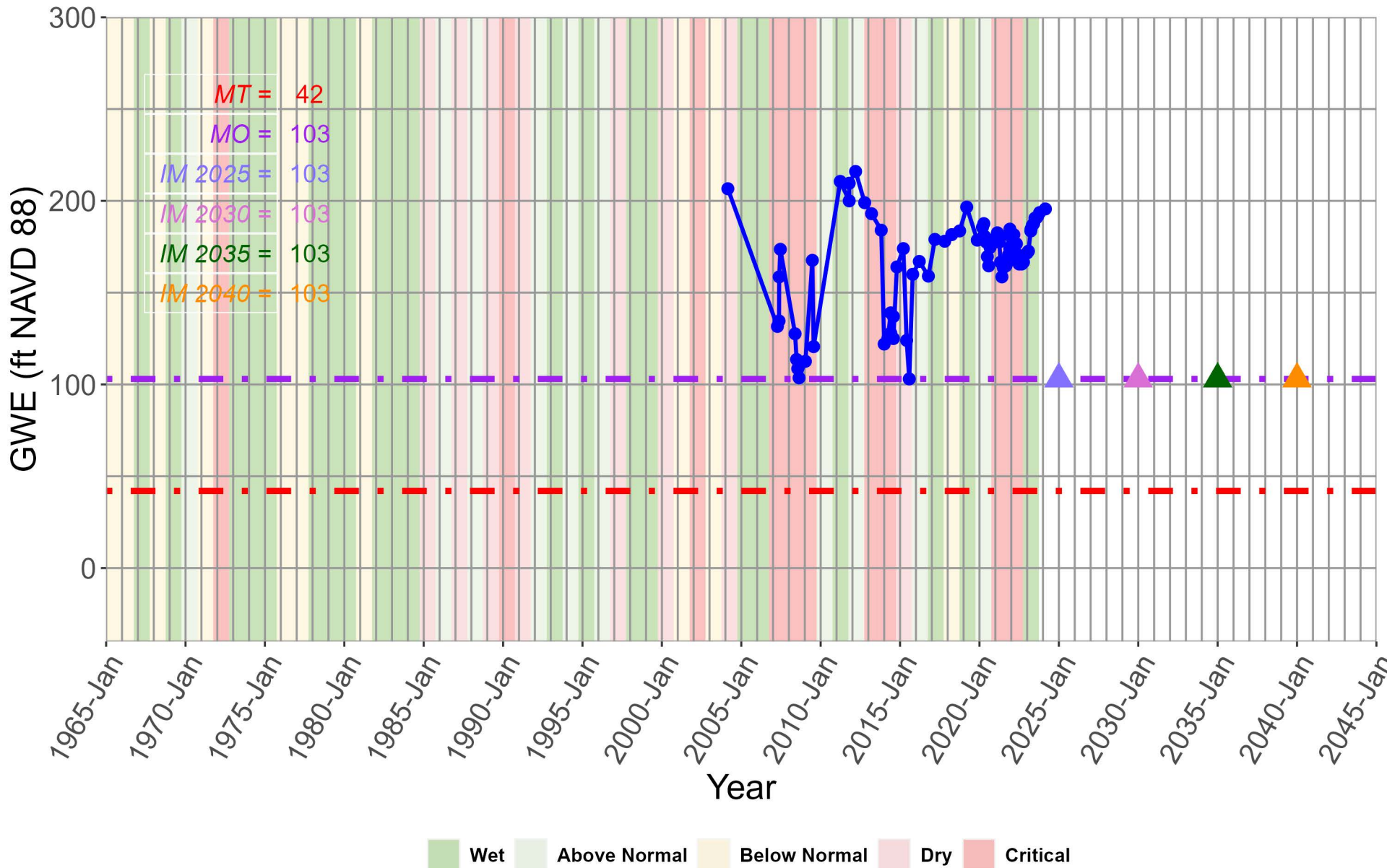




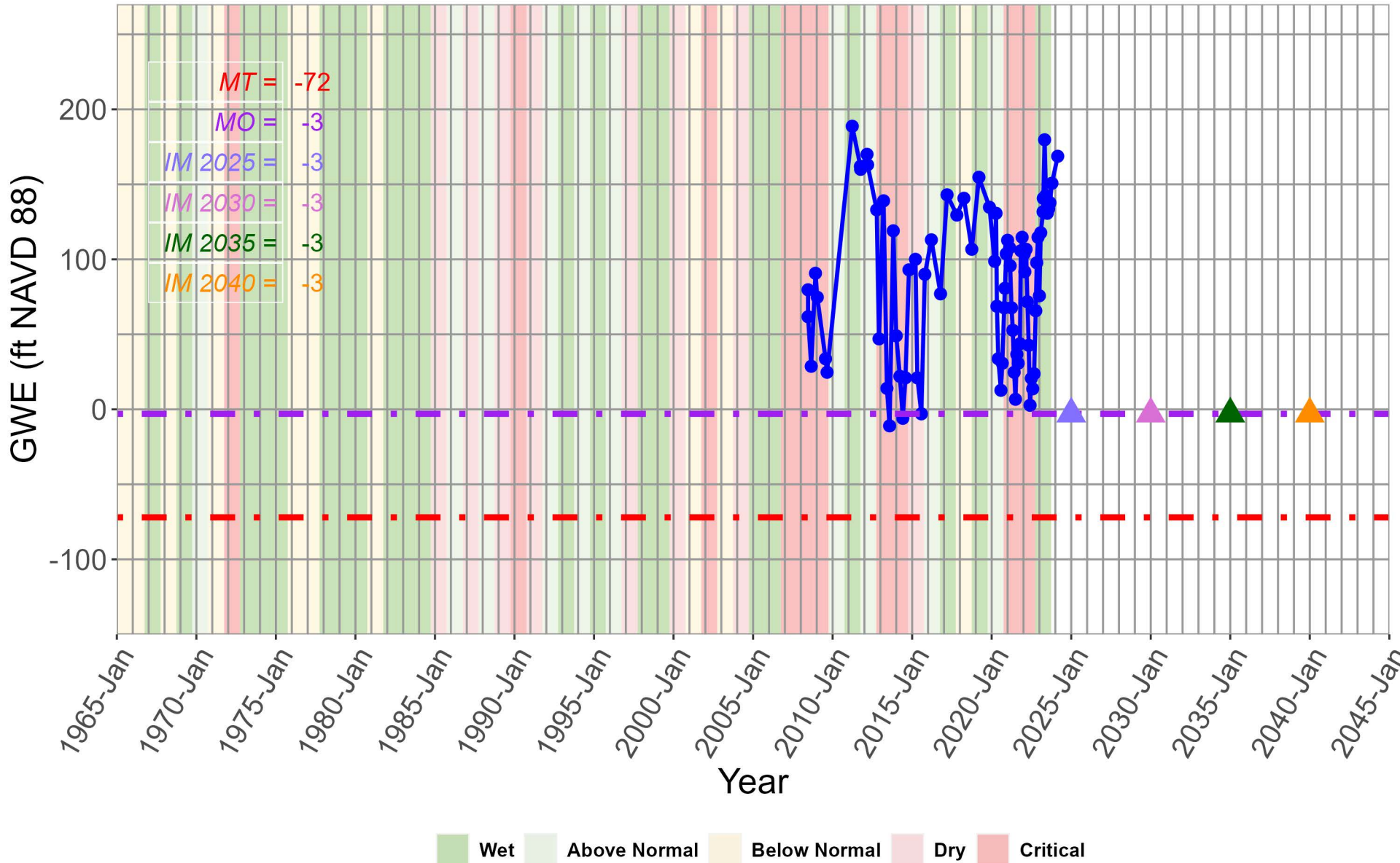
# HMWD #18



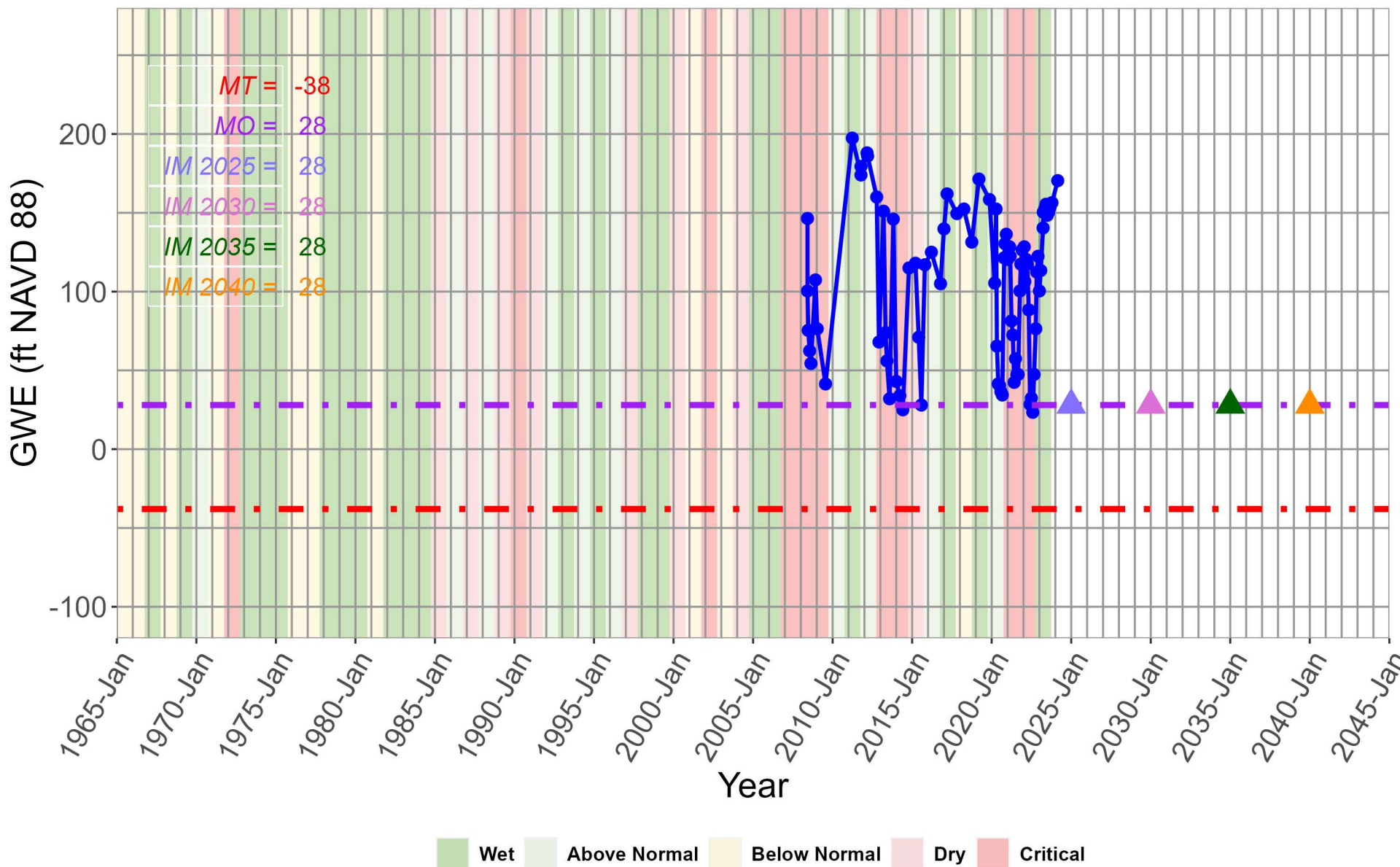
# HMWD #20



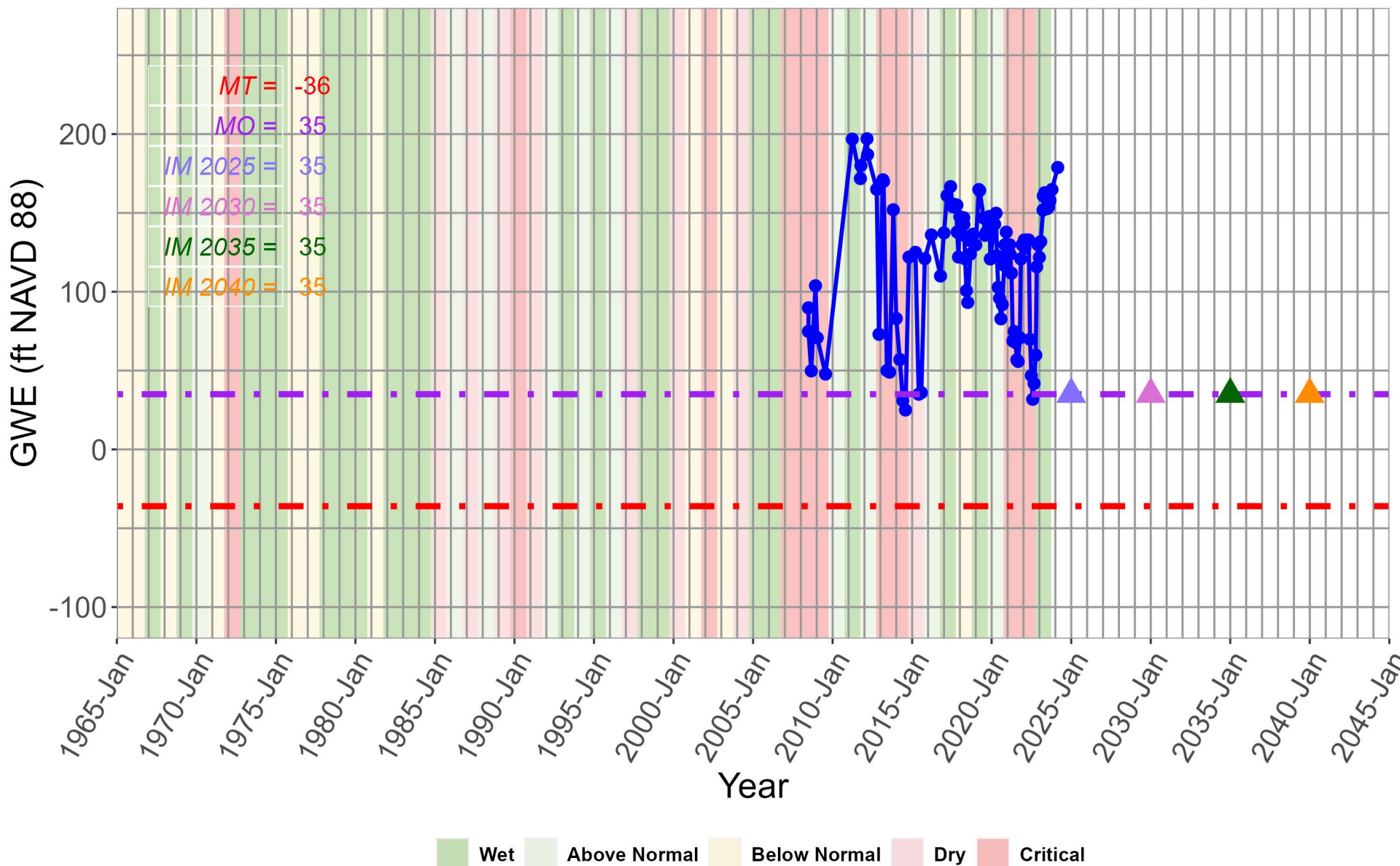
# HMWD #26



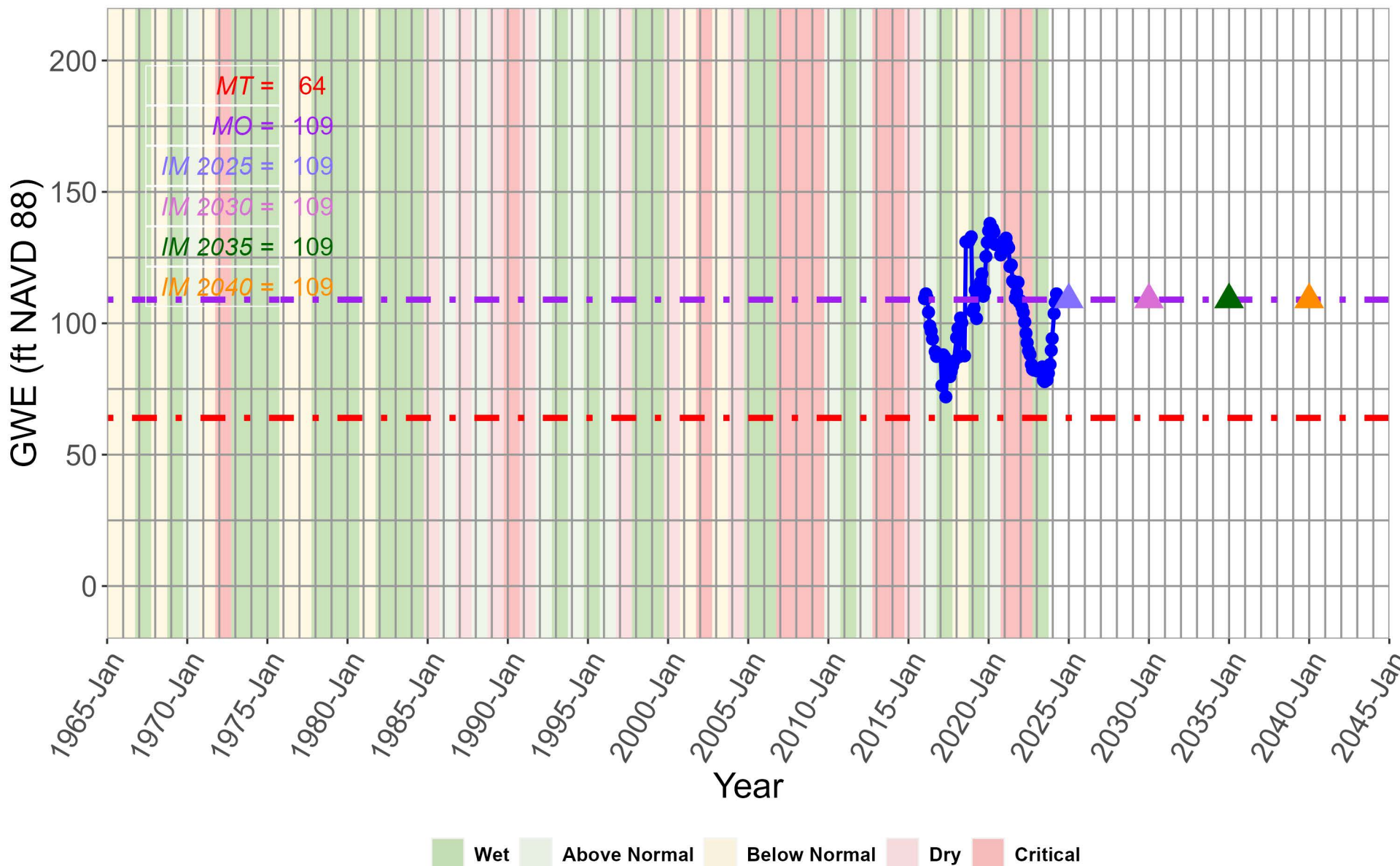
# HMWD #27



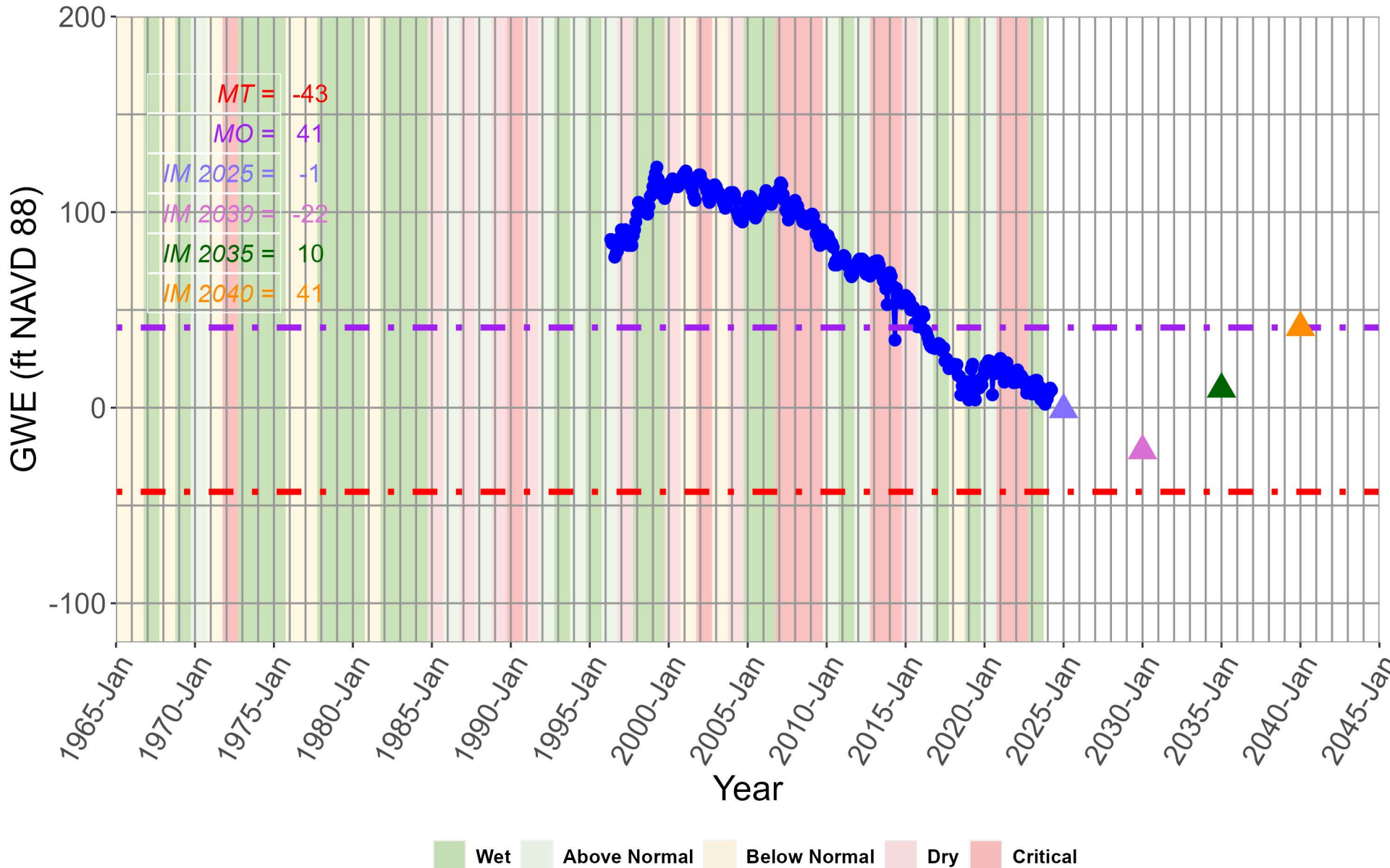
# HMWD #28



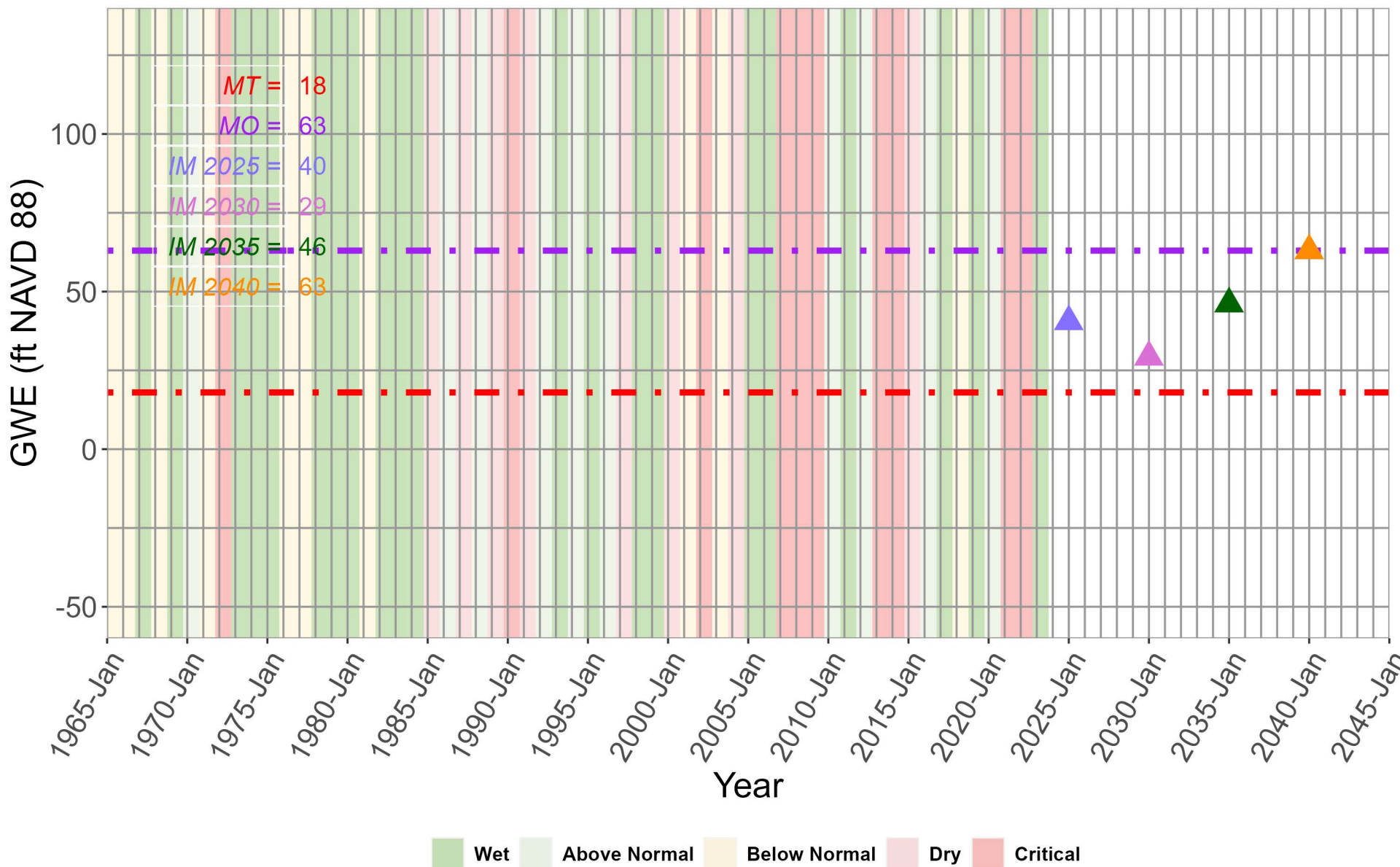
# Home Place



# L.R. Stout



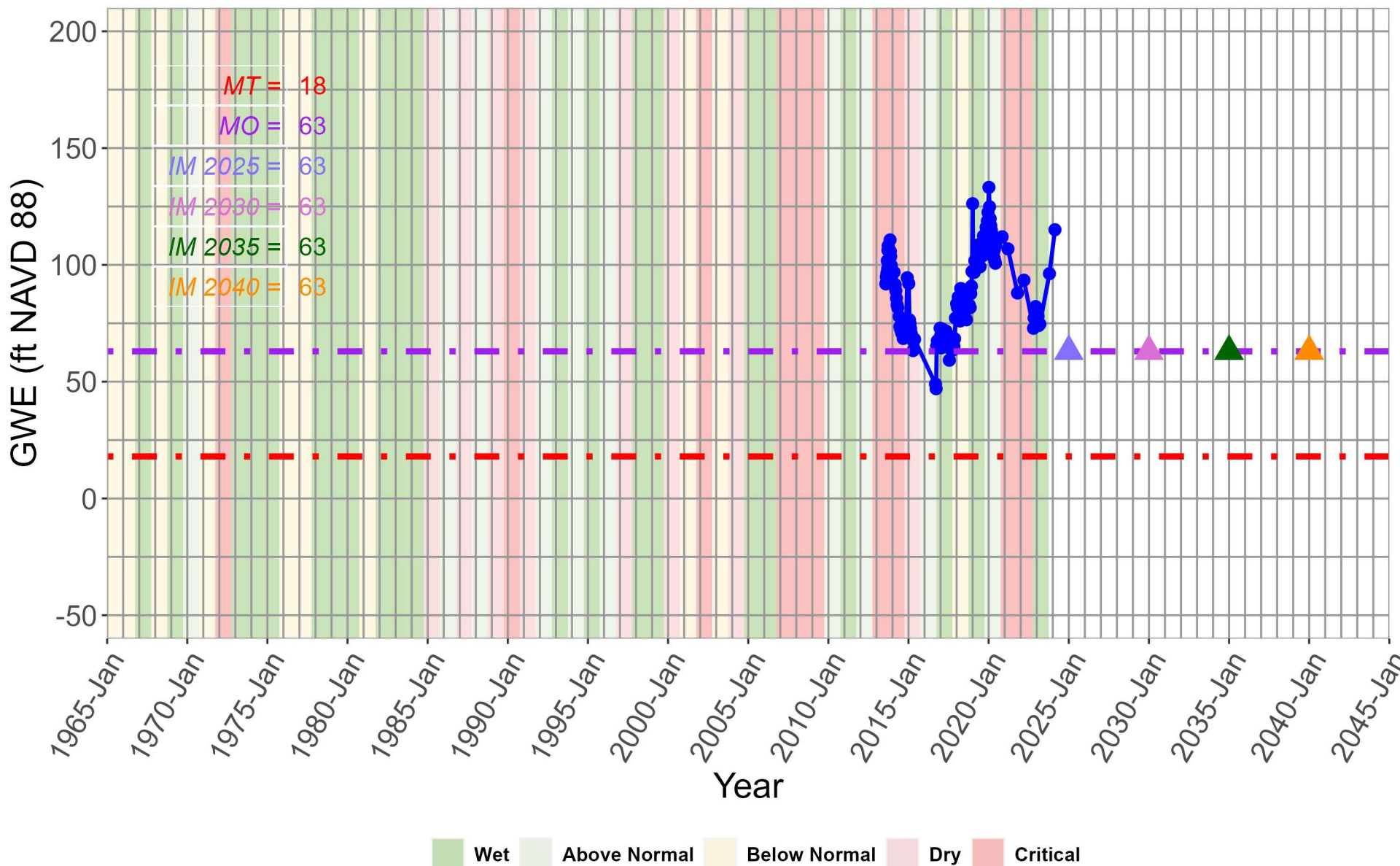
# North Ag



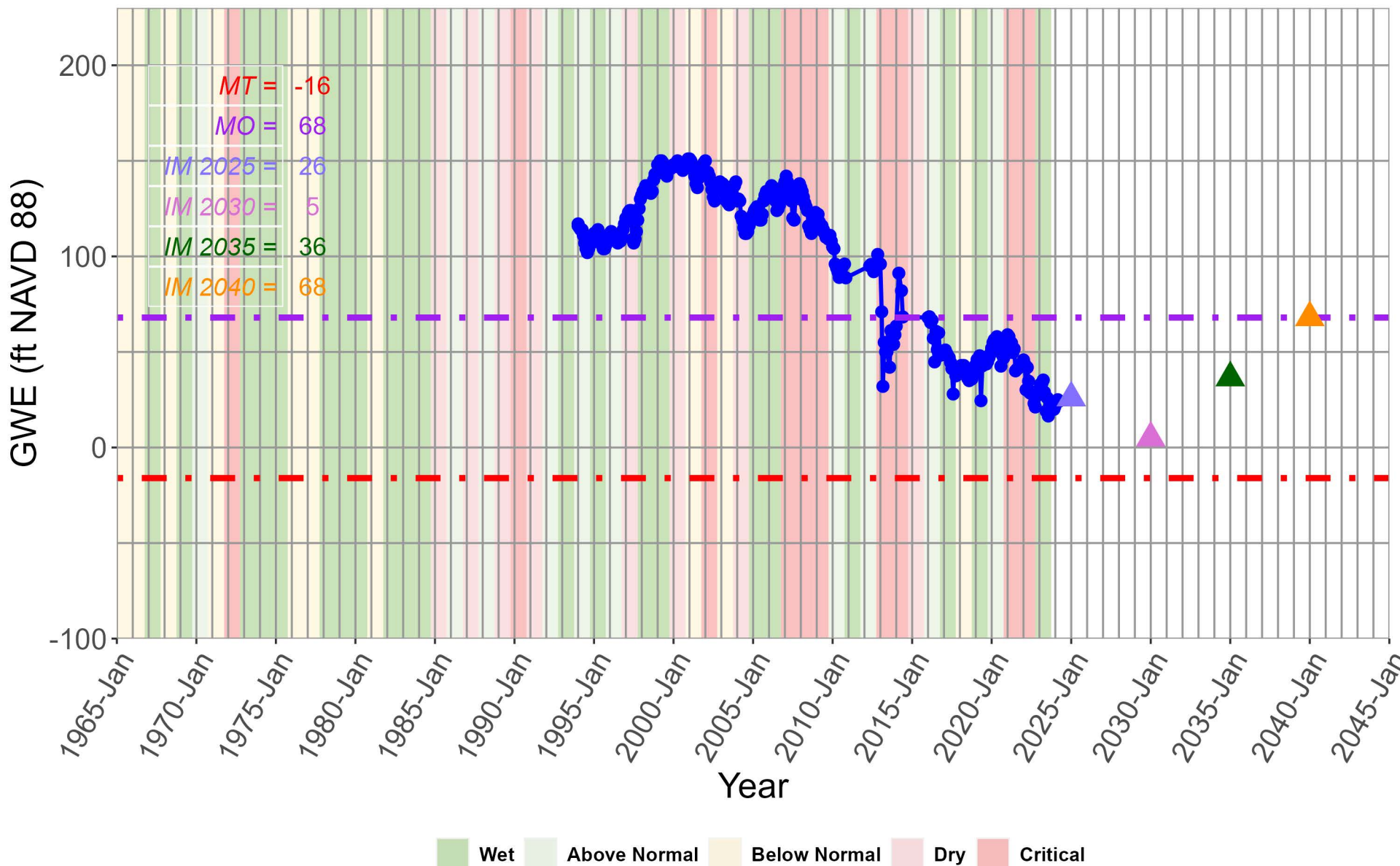
\*No historic GWE data available for well. Proxy well data used to set SMCs.



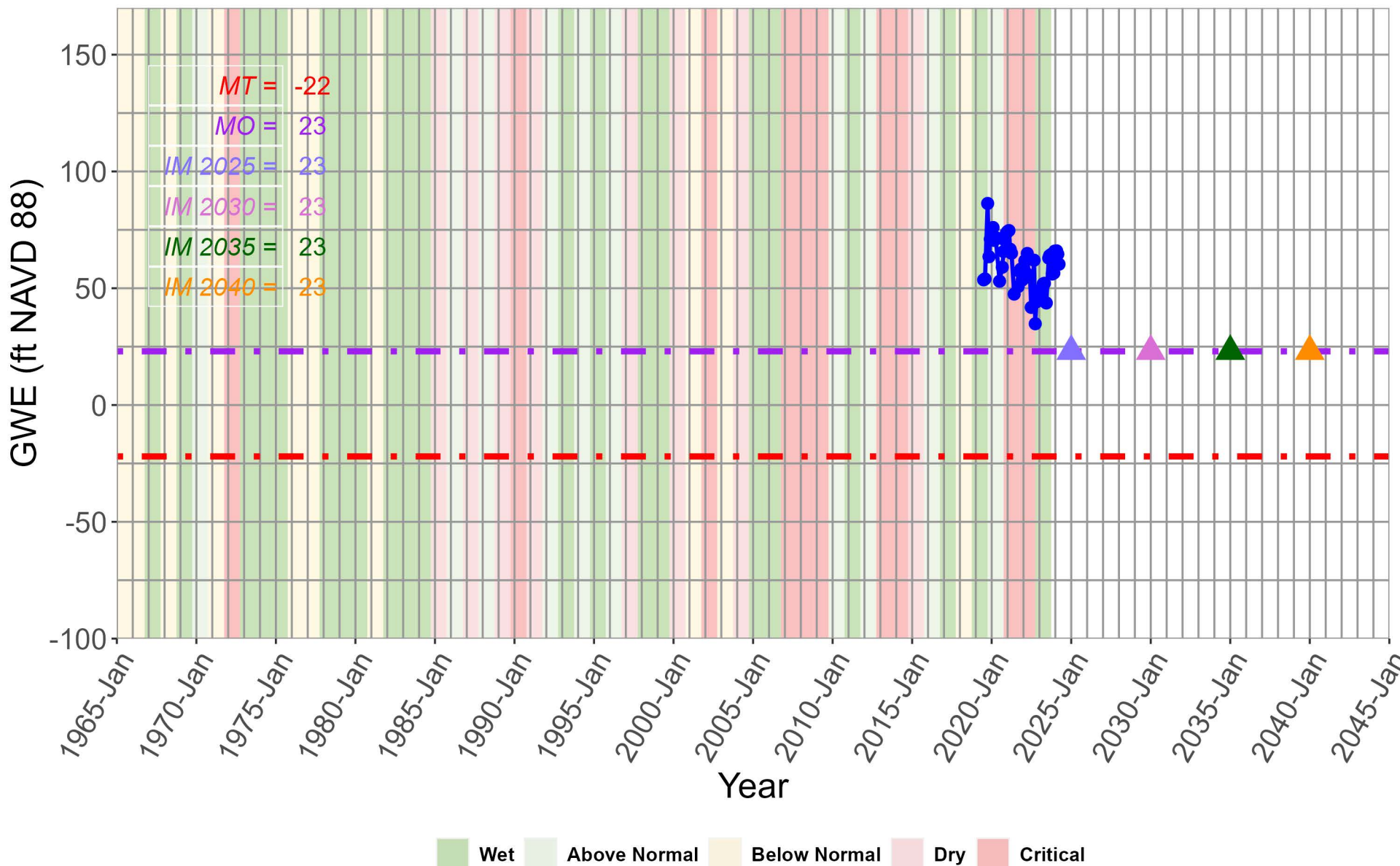
# NWM1-M



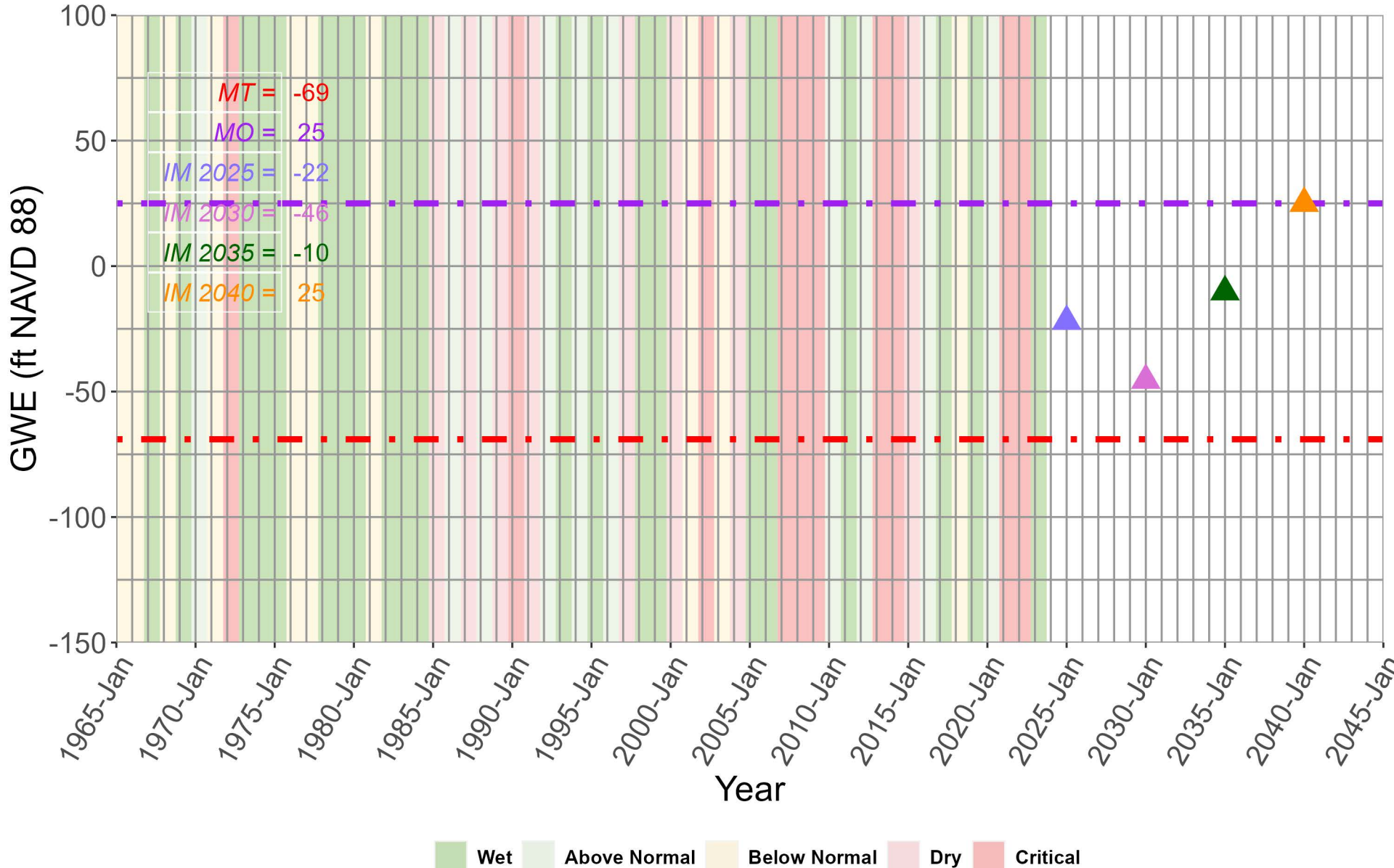
# P. Enns Domestic



# Parsons New

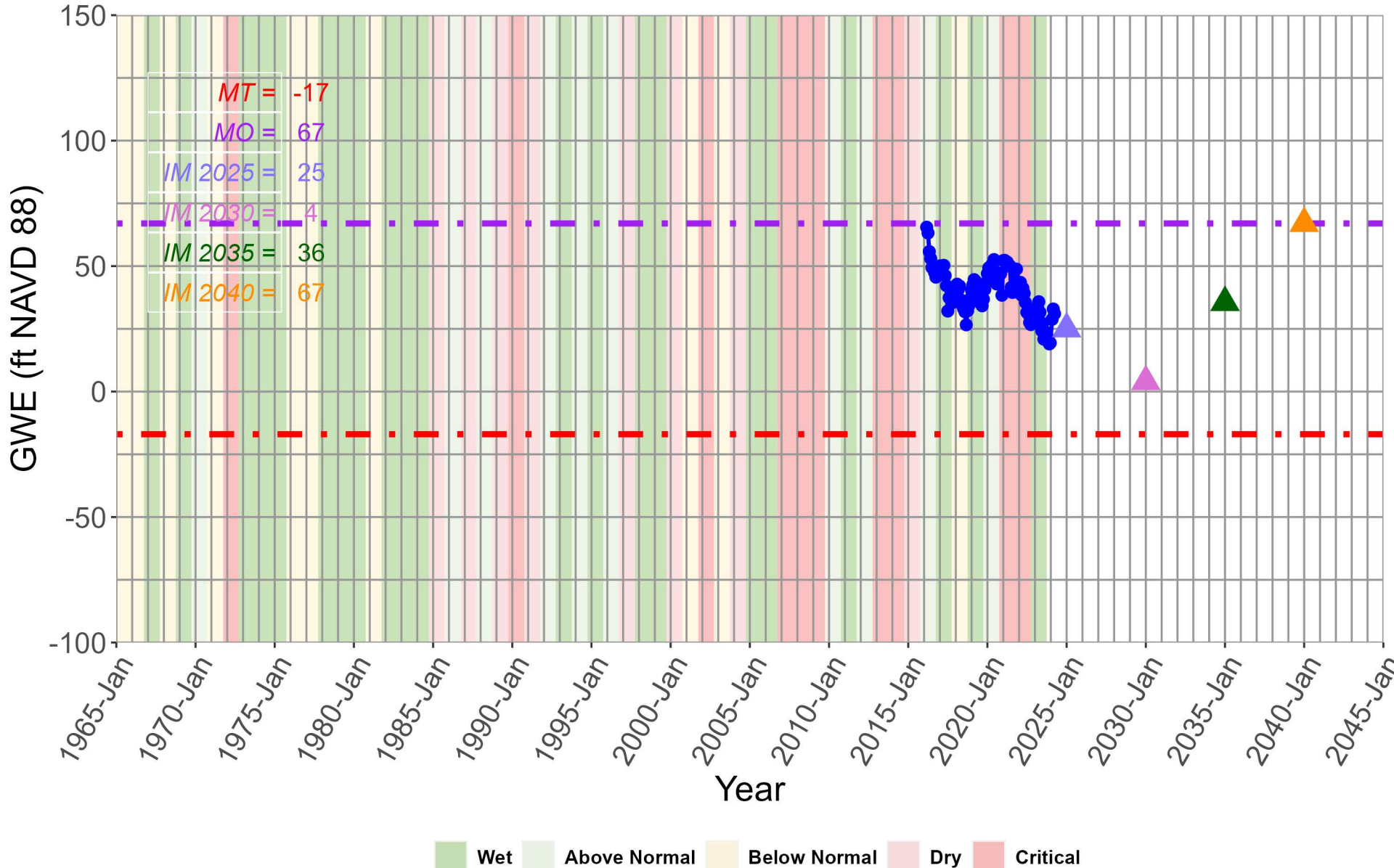


# Poso Well #1

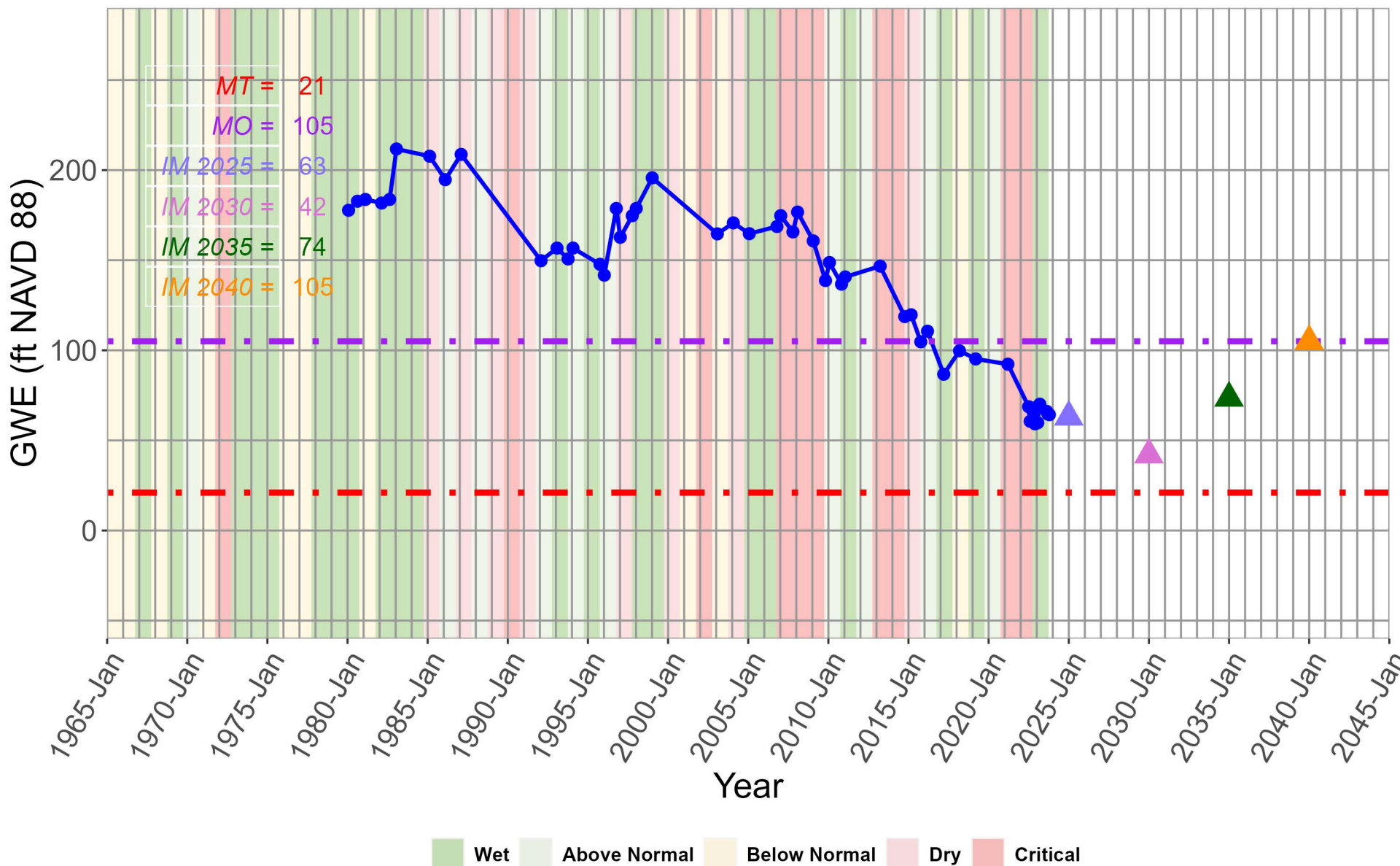


\*No historic GWE data available for well. Proxy well data used to set SMCs.

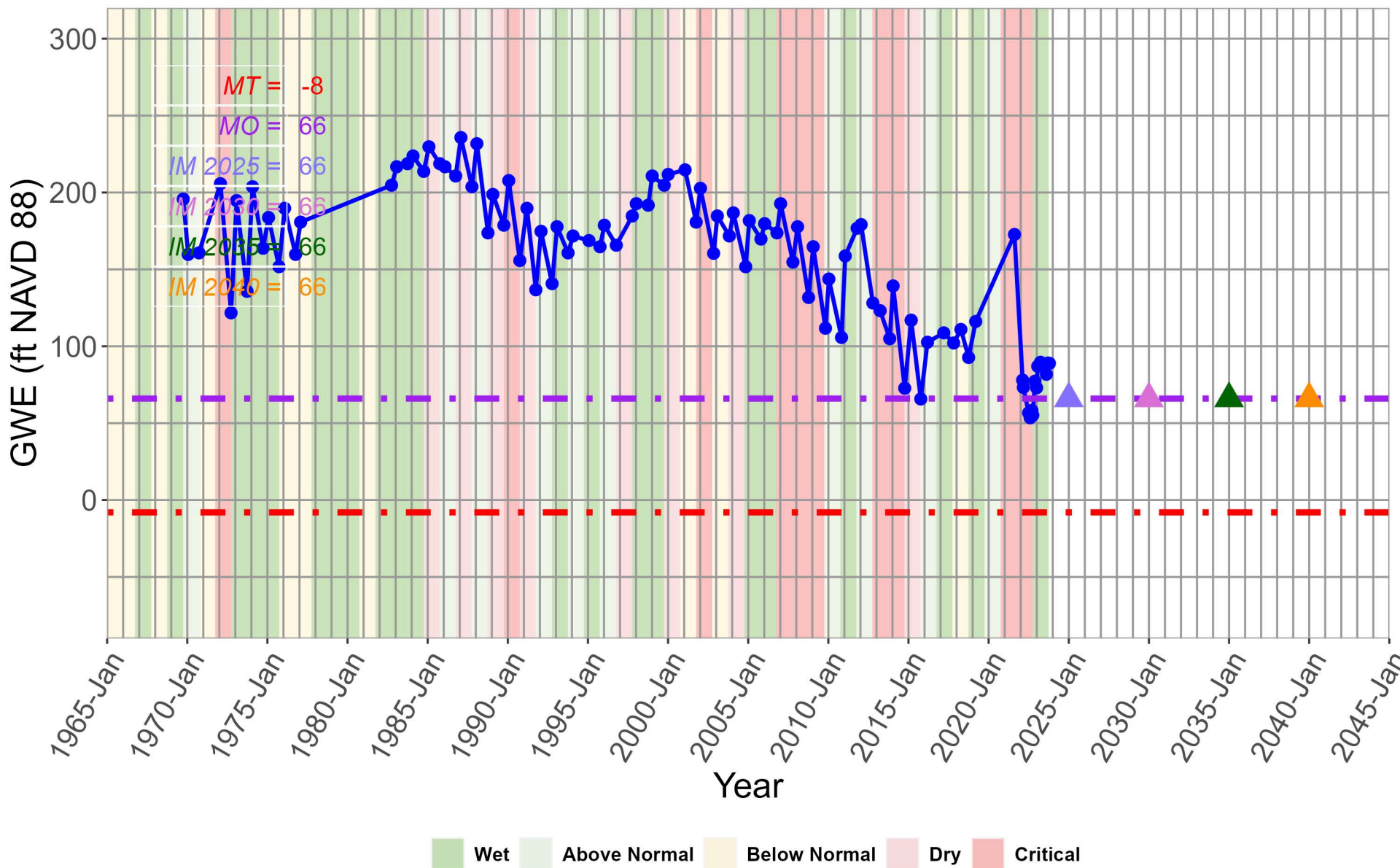
# RBG School



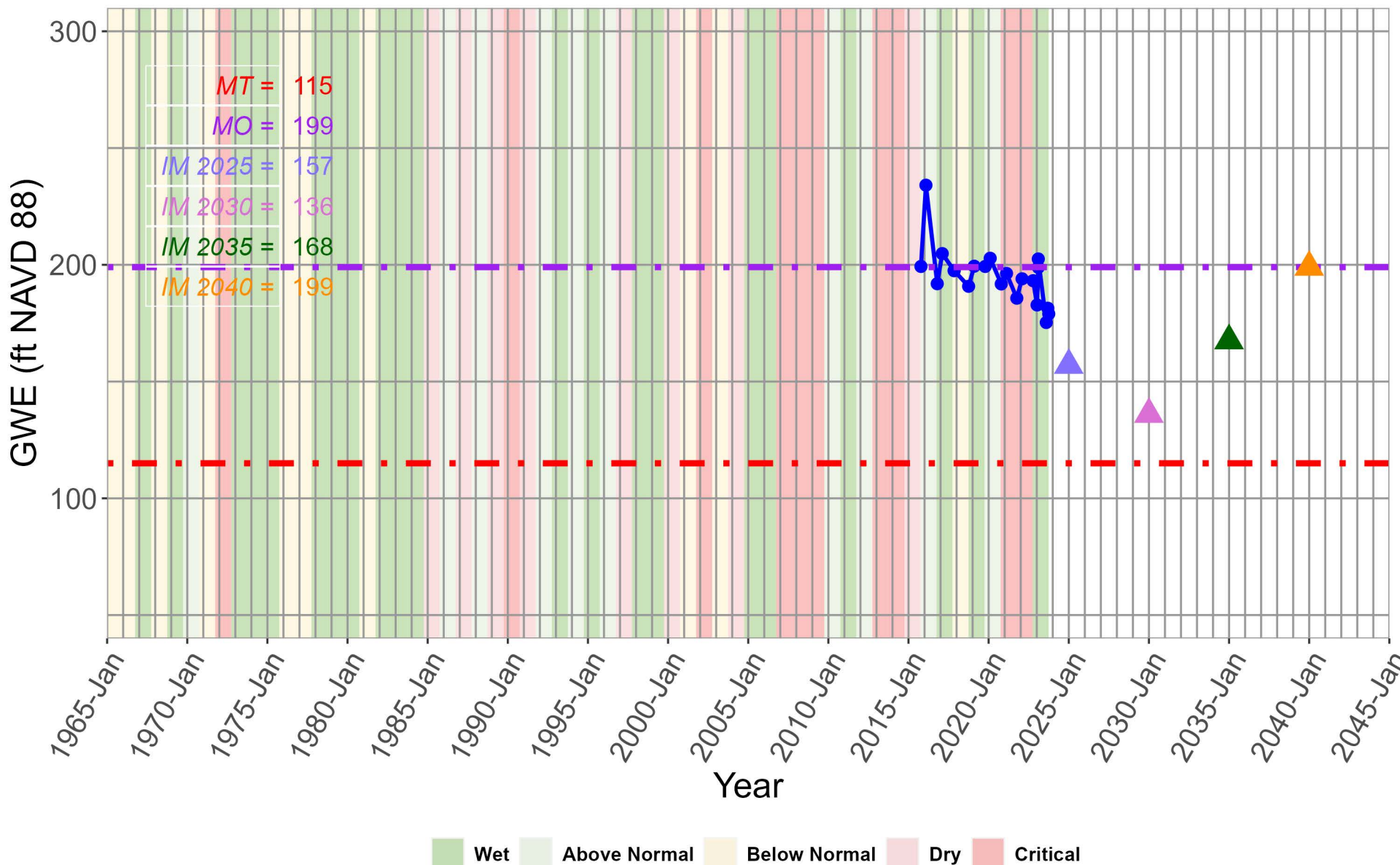
# RMW-017



# RMW-018

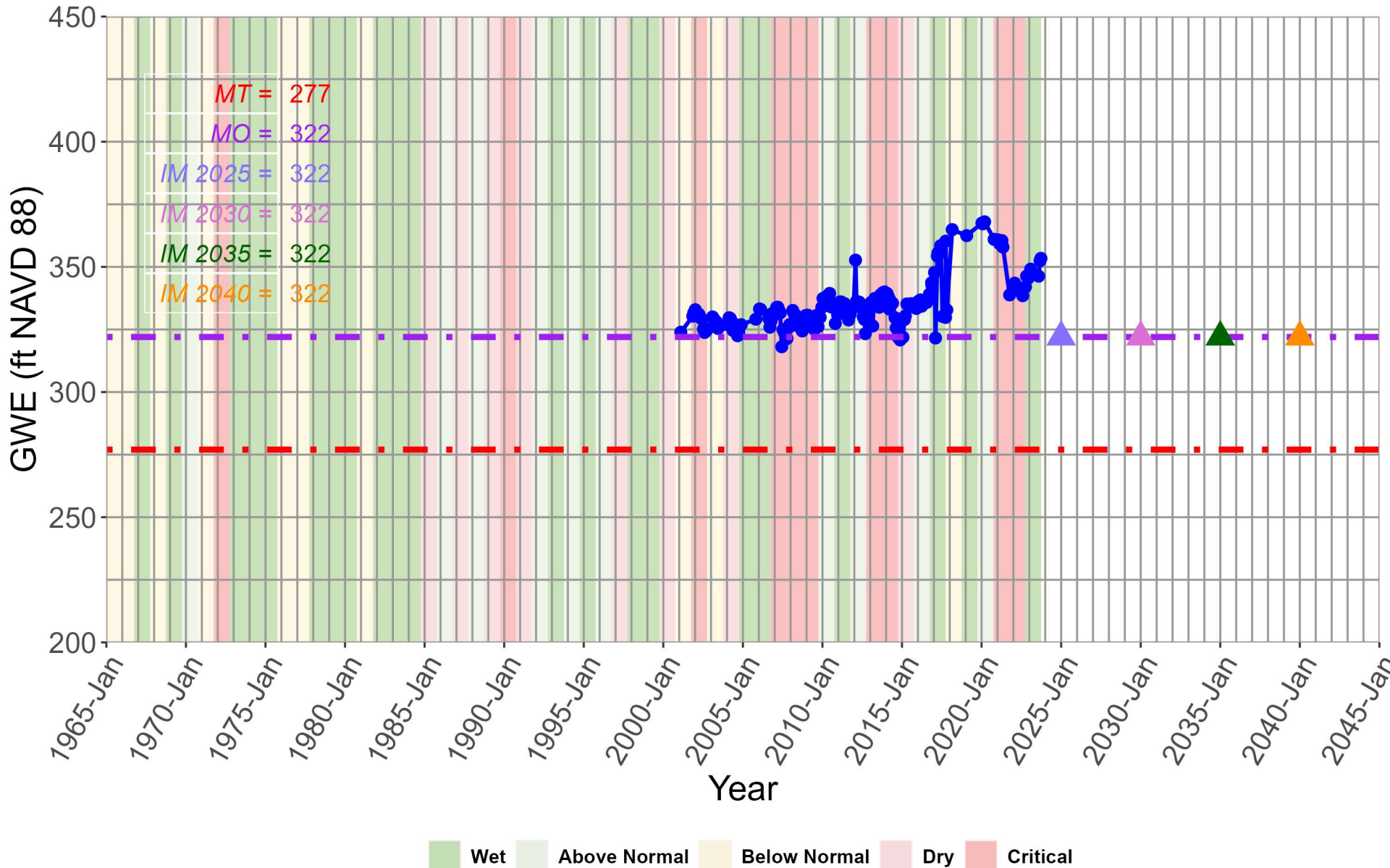


# RMW-019R

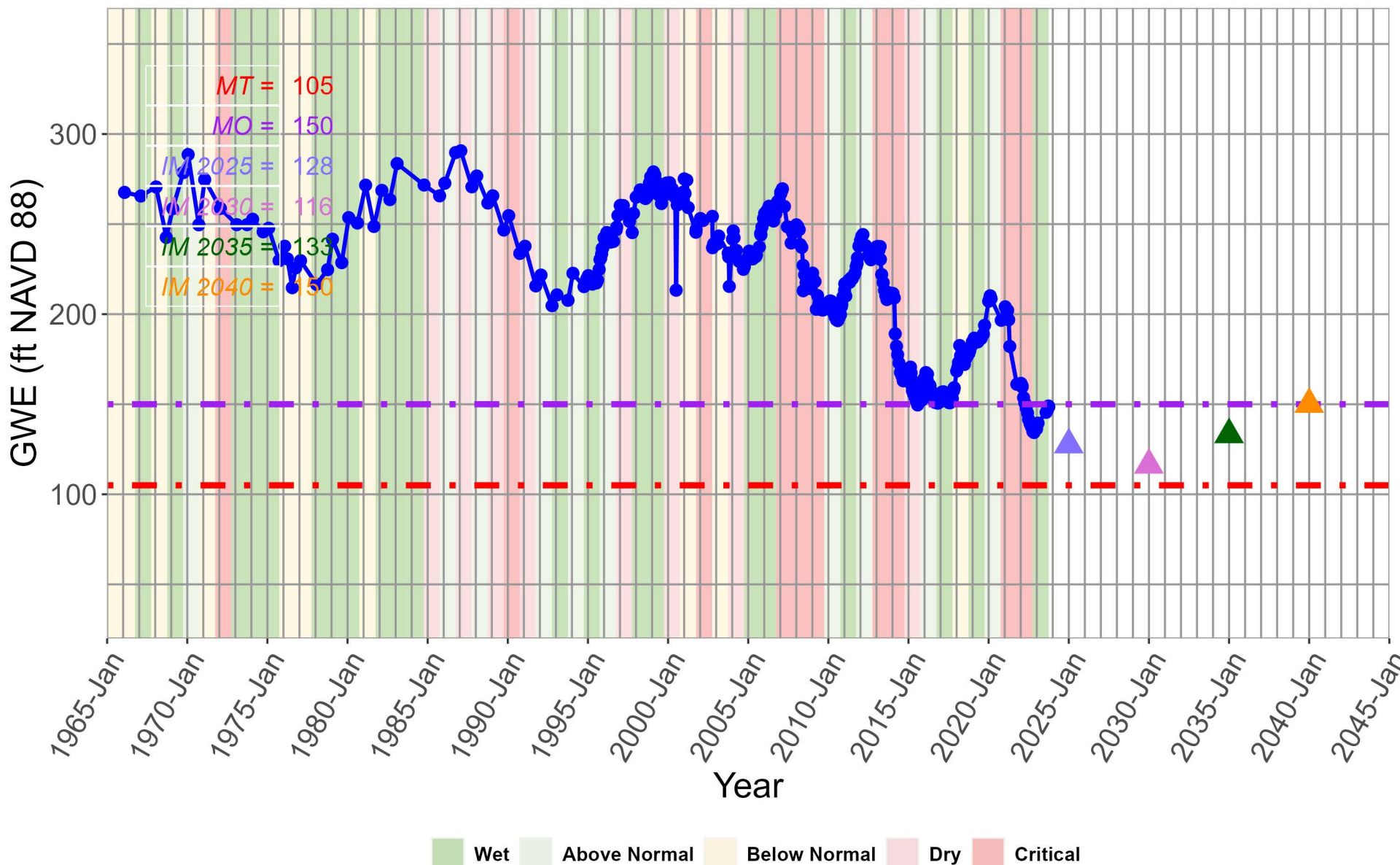




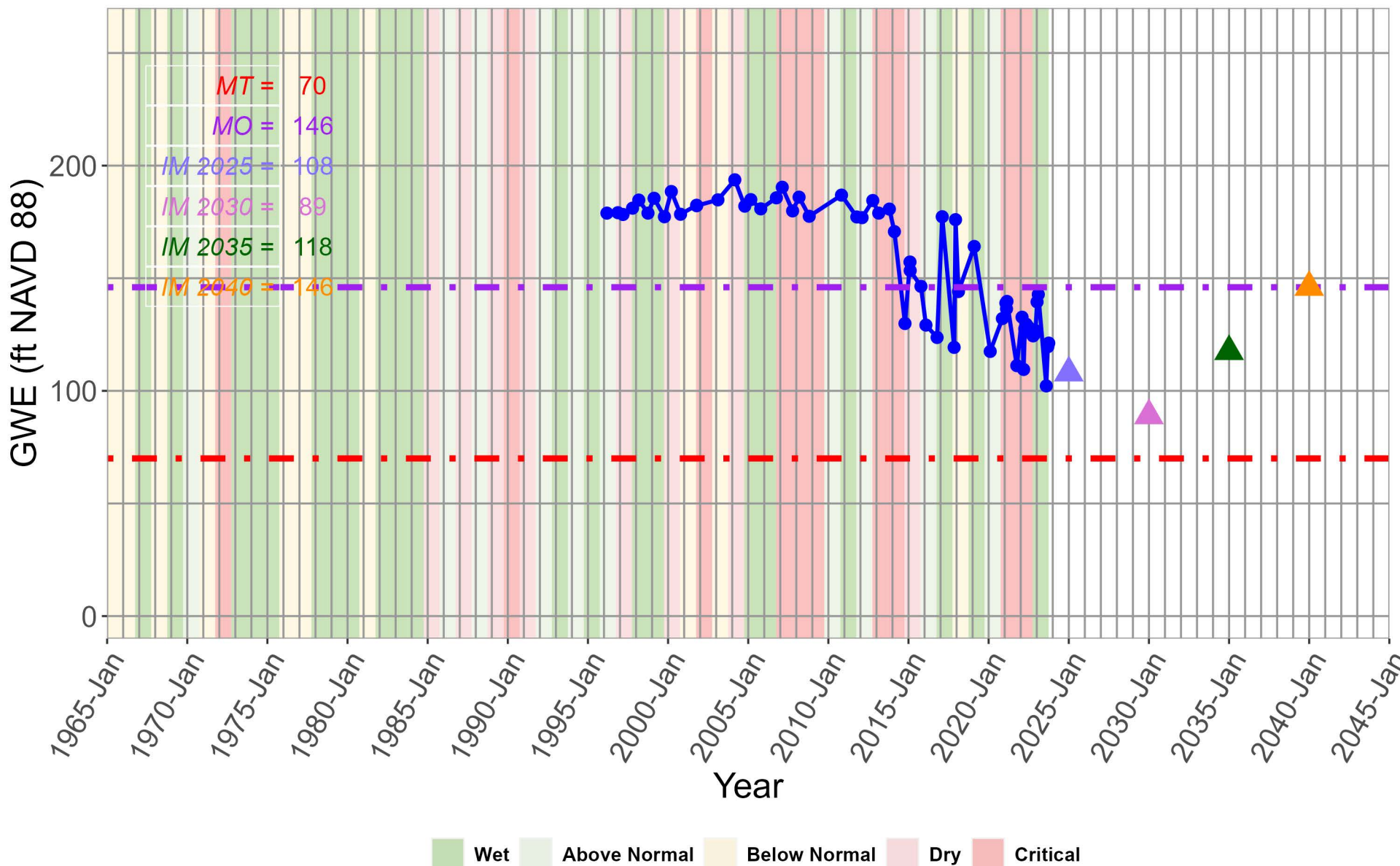
# RMW-020



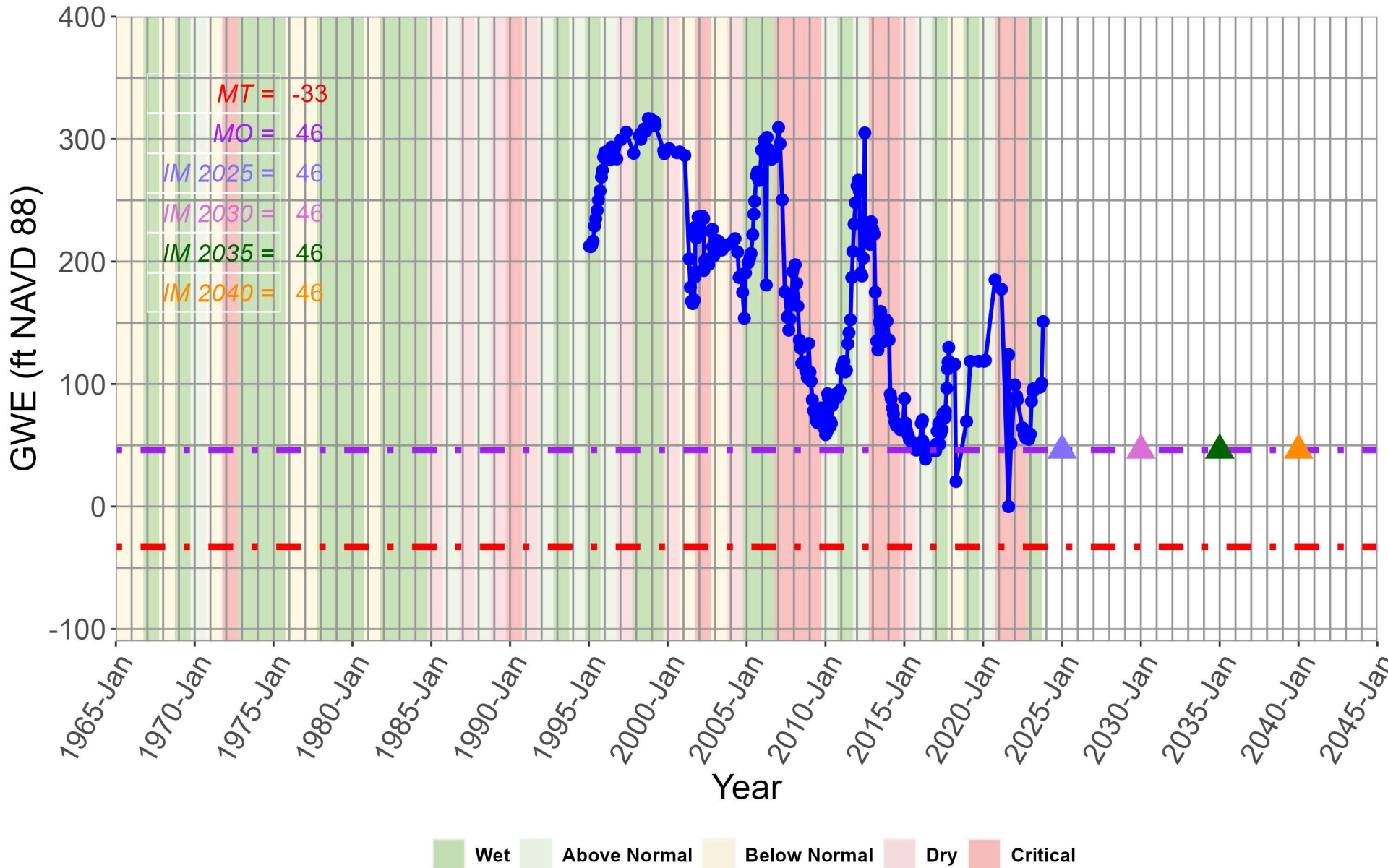
# RMW-025



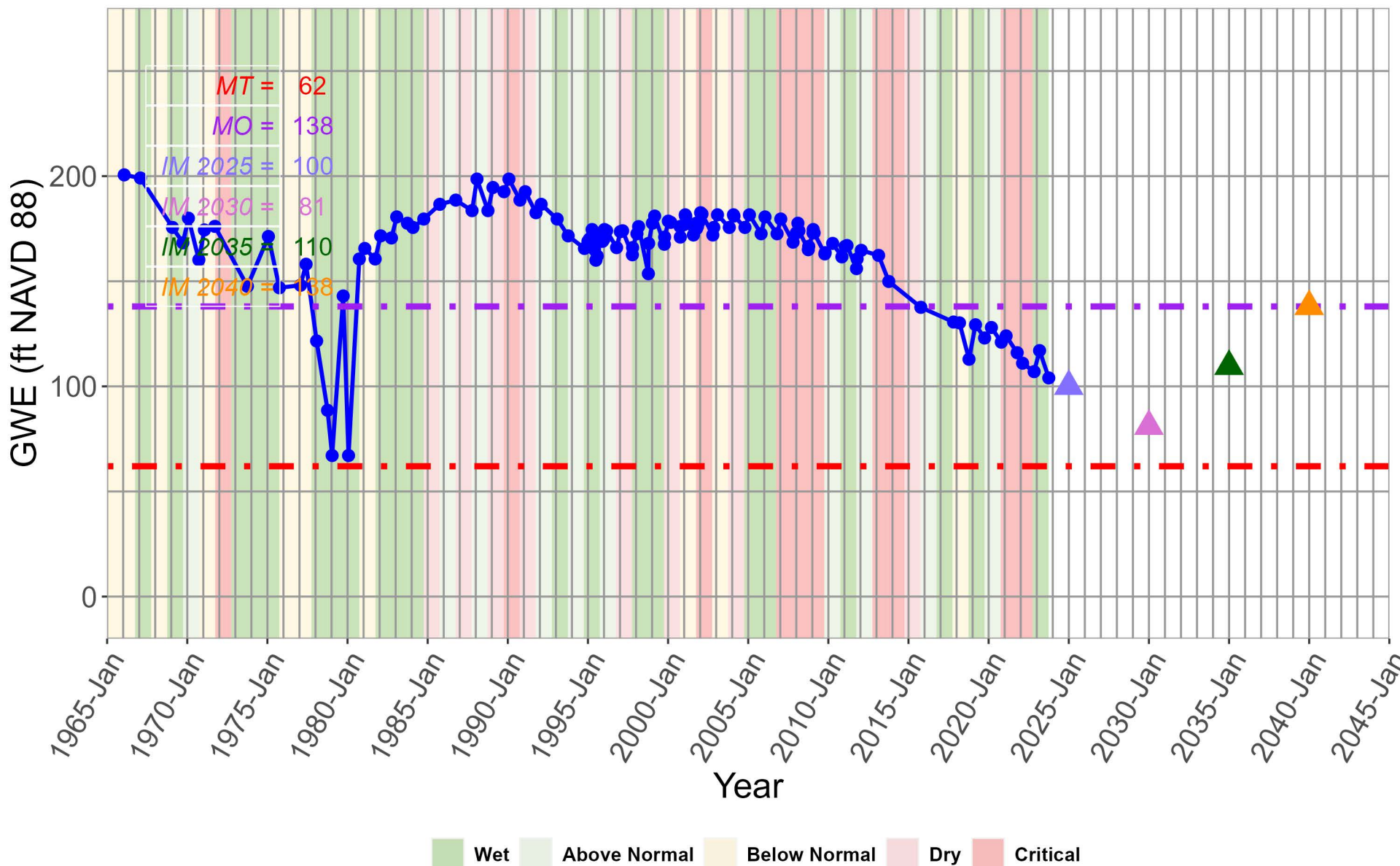
# RMW-026



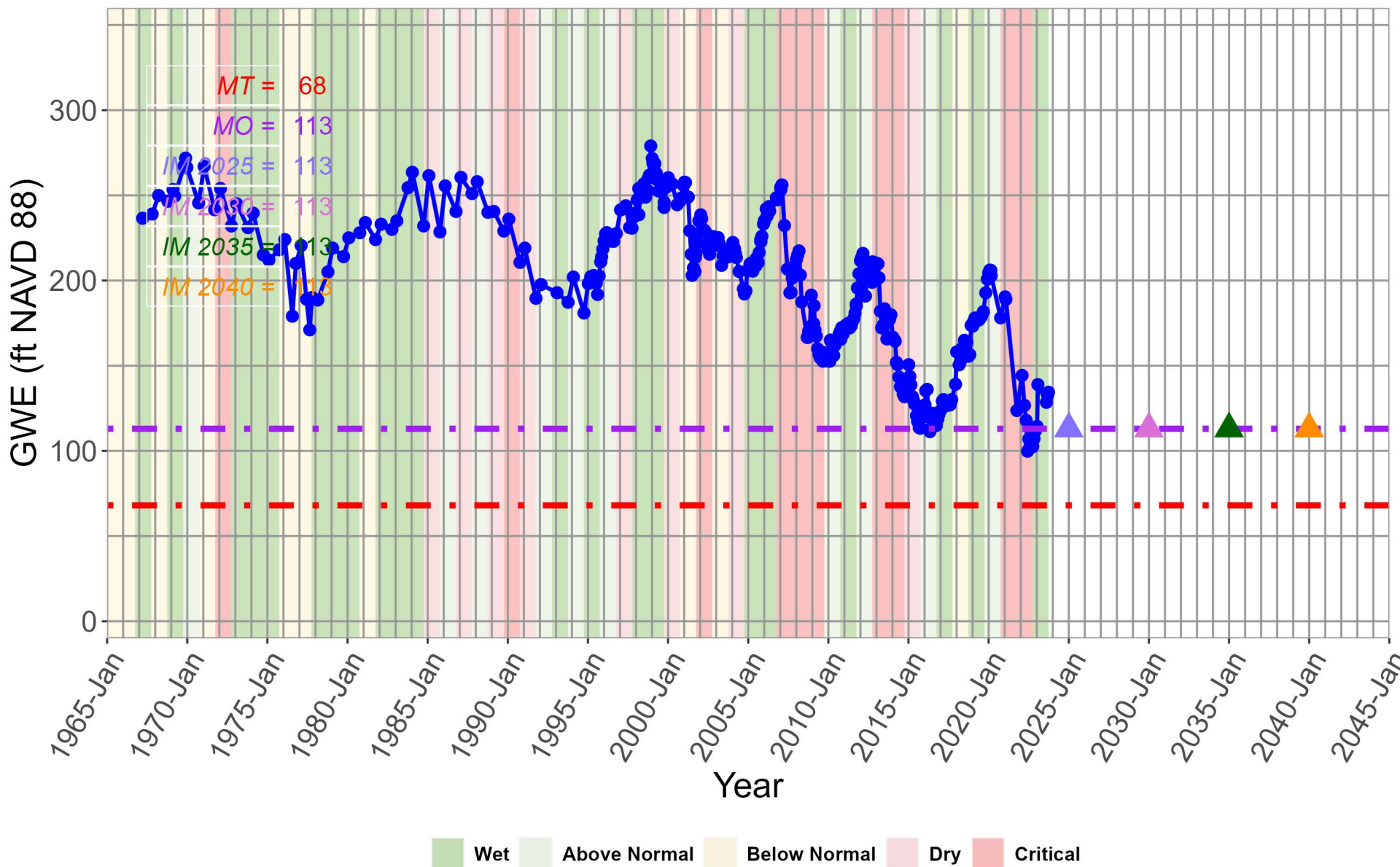
# RMW-029



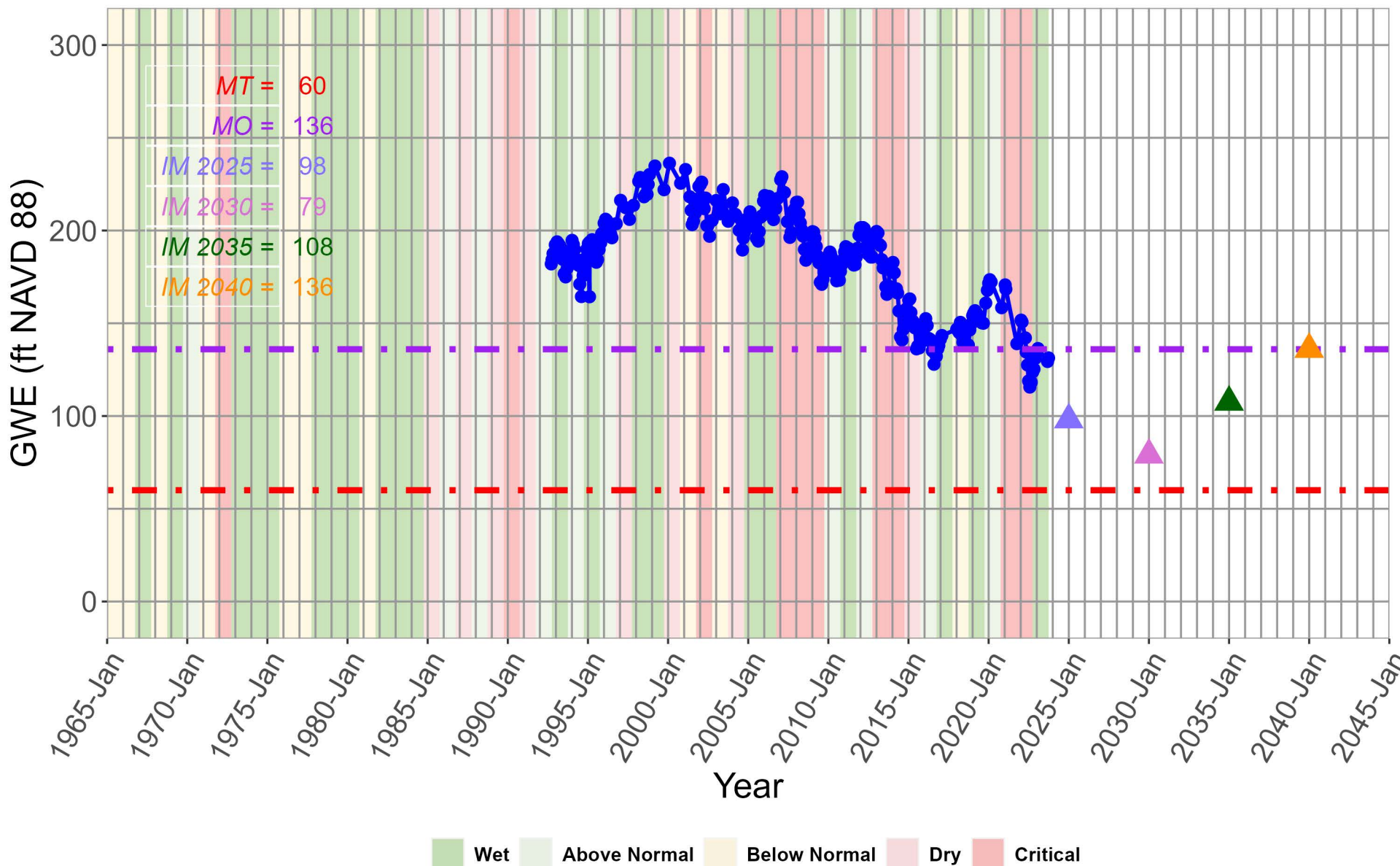
# RMW-030



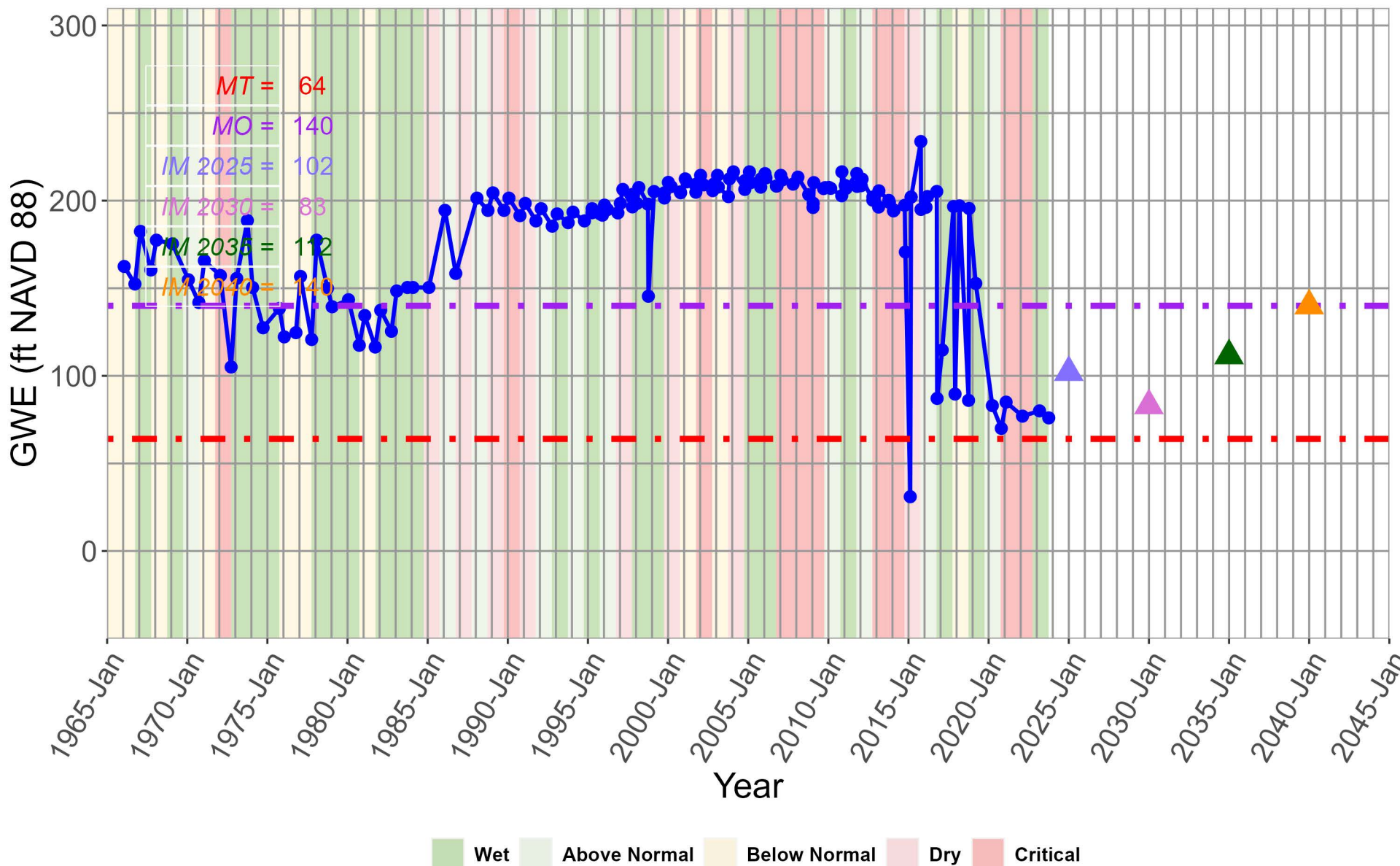
# RMW-031



# RMW-032

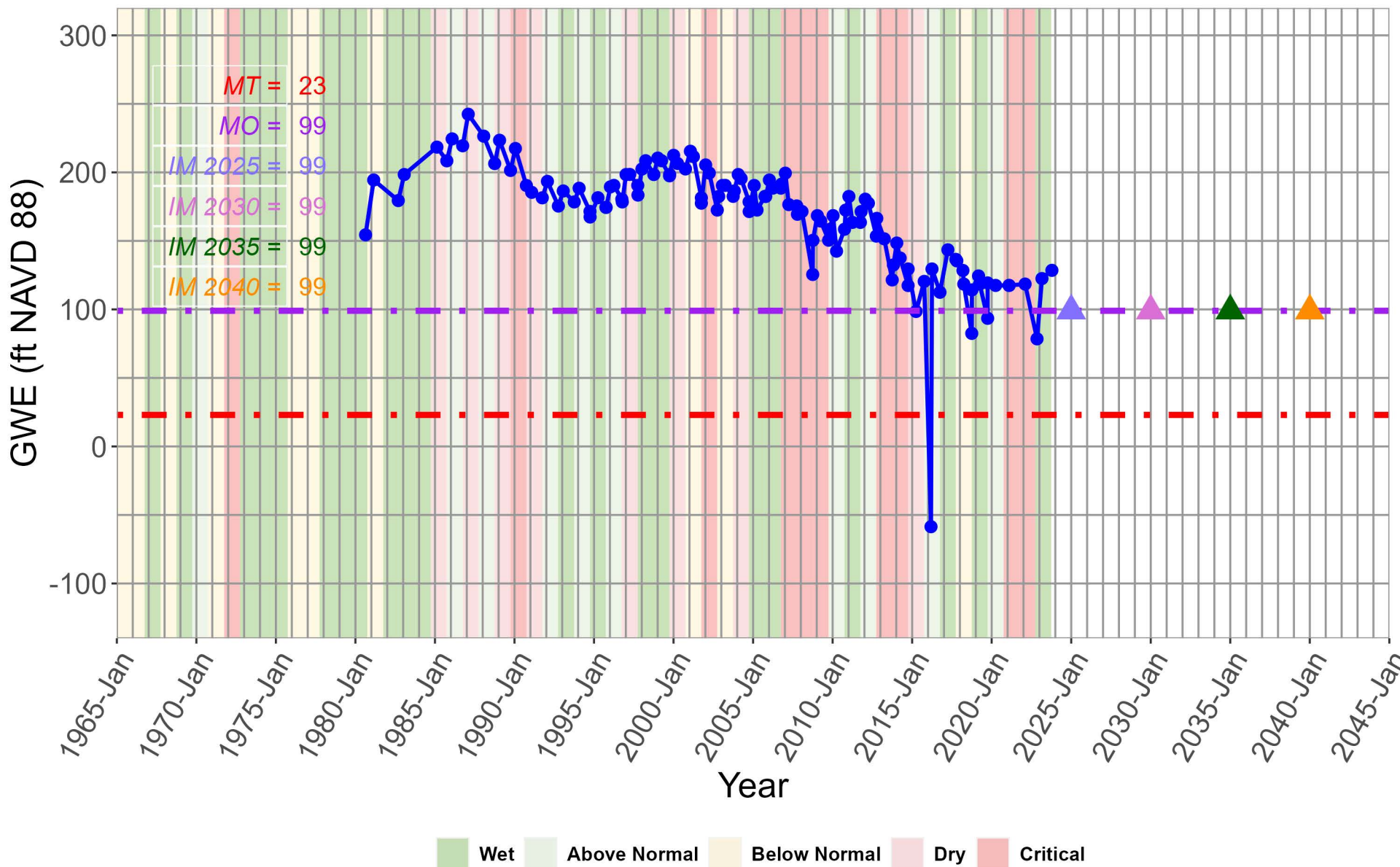


# RMW-034

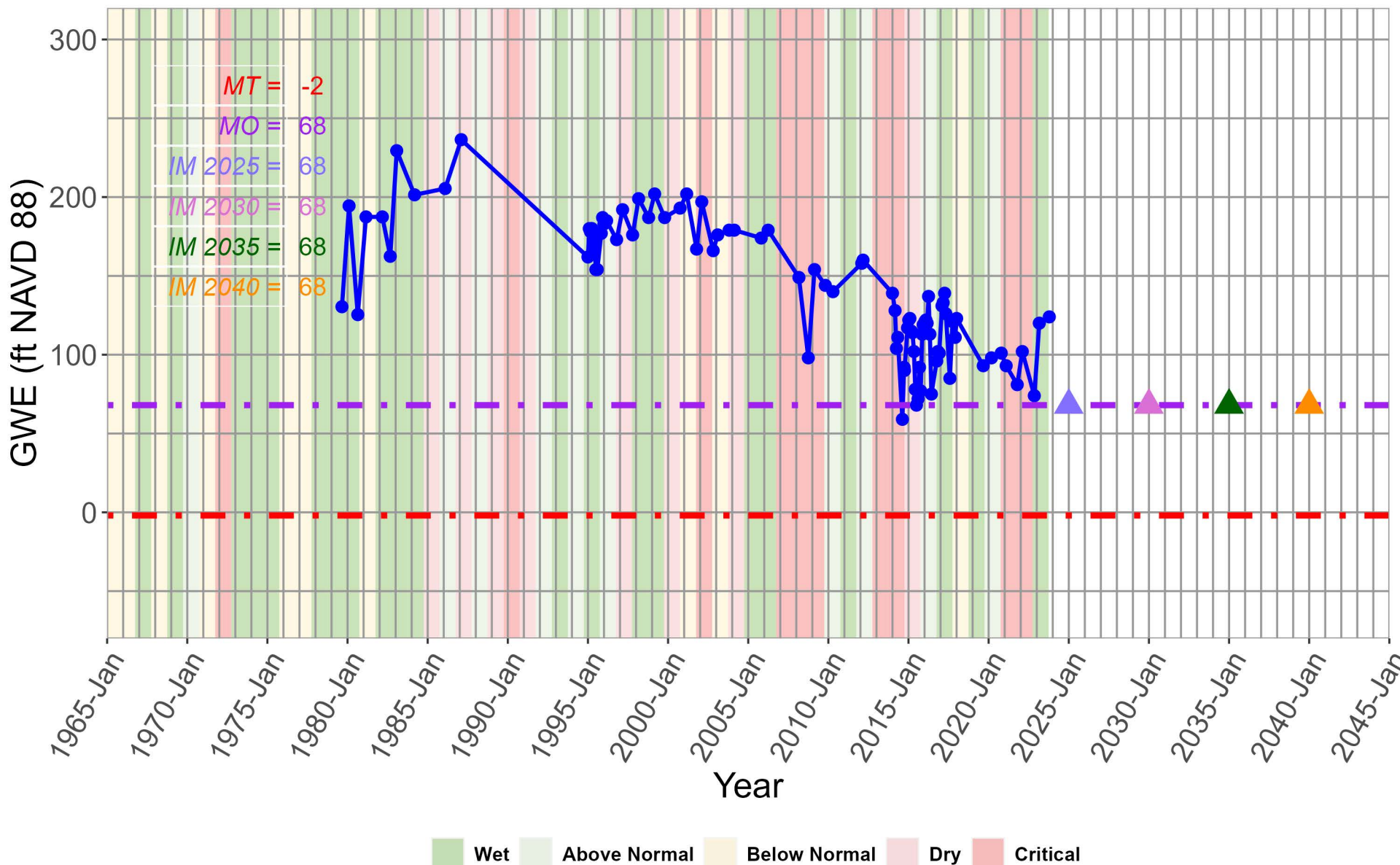




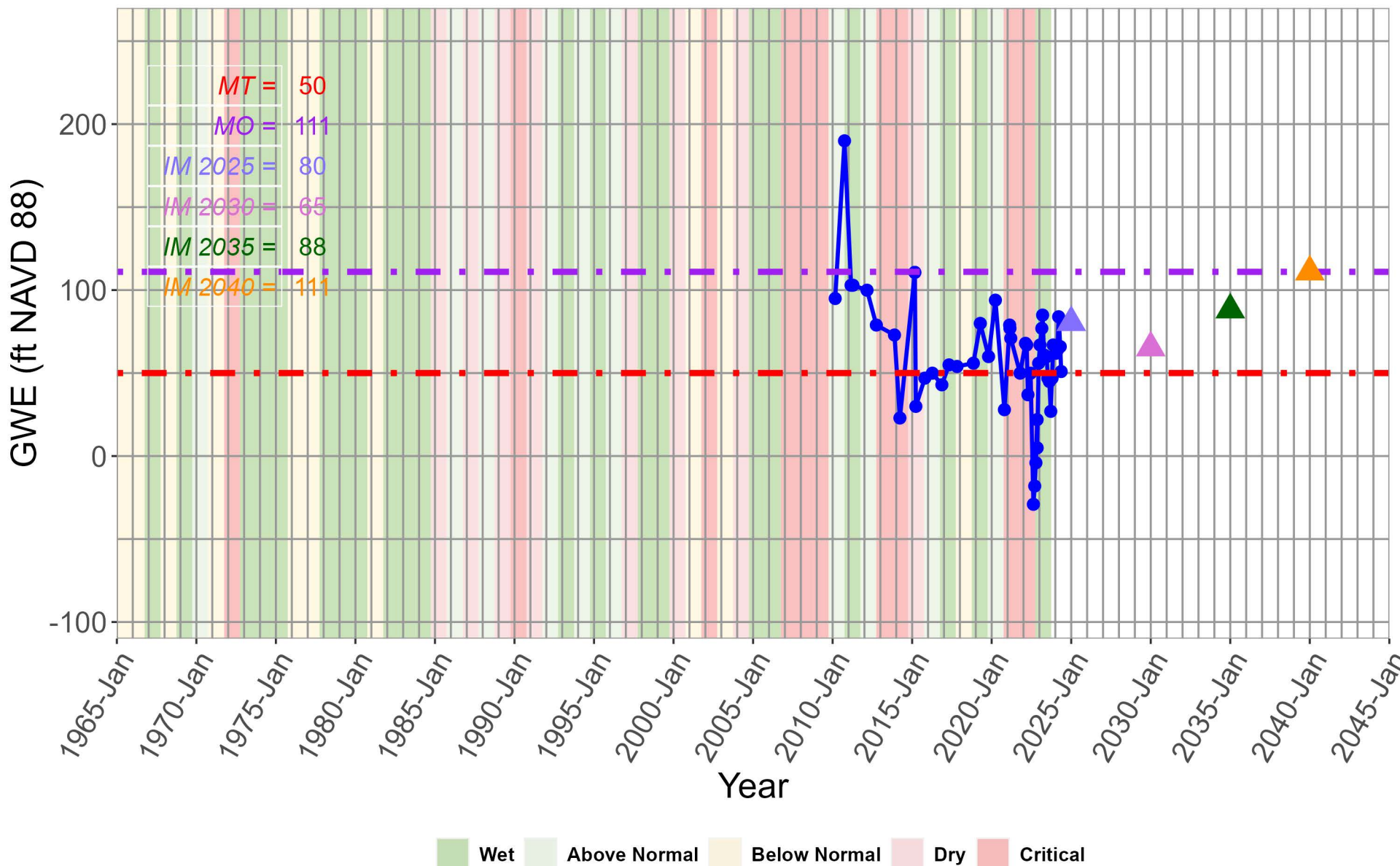
# RMW-035R



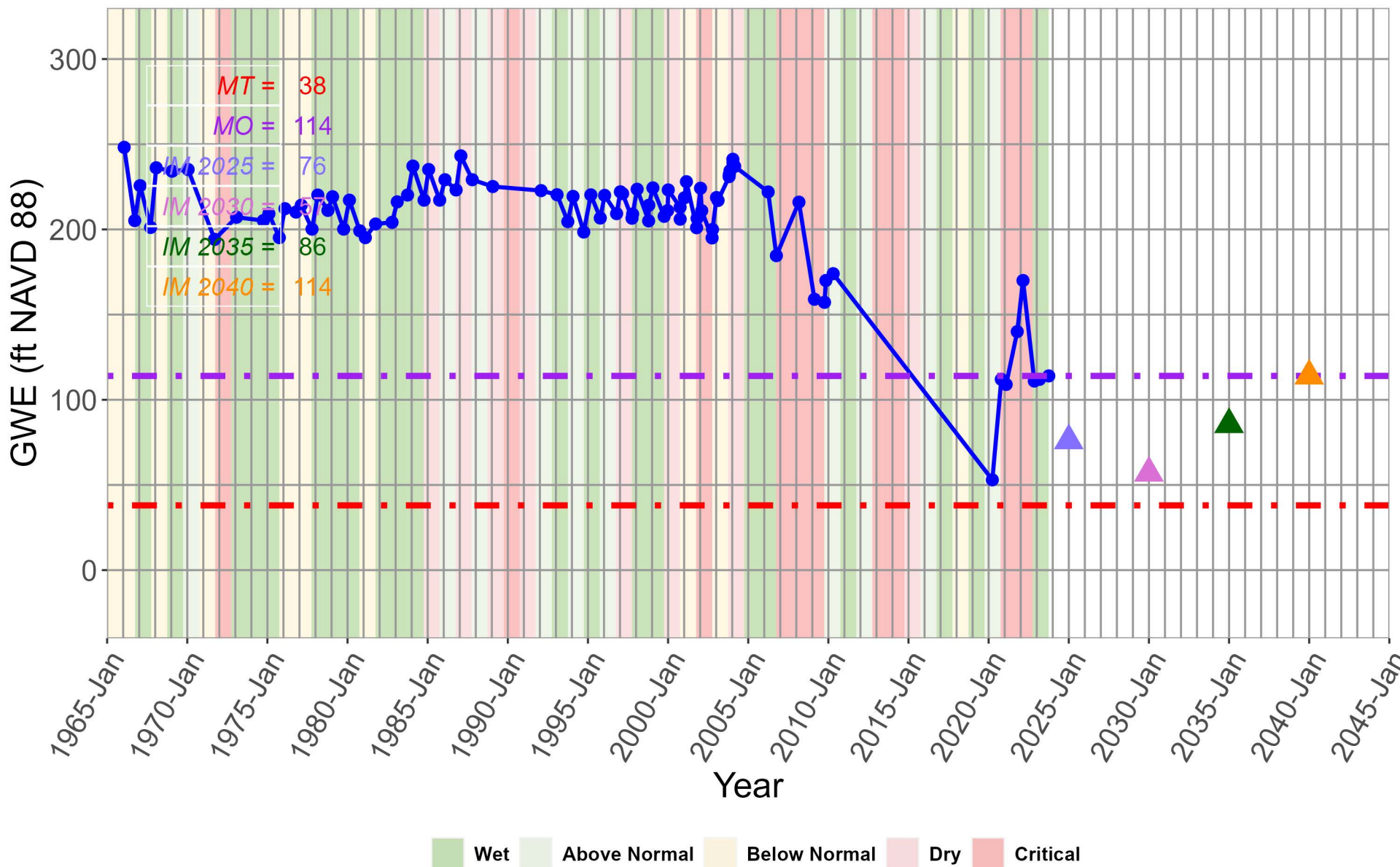
# RMW-037



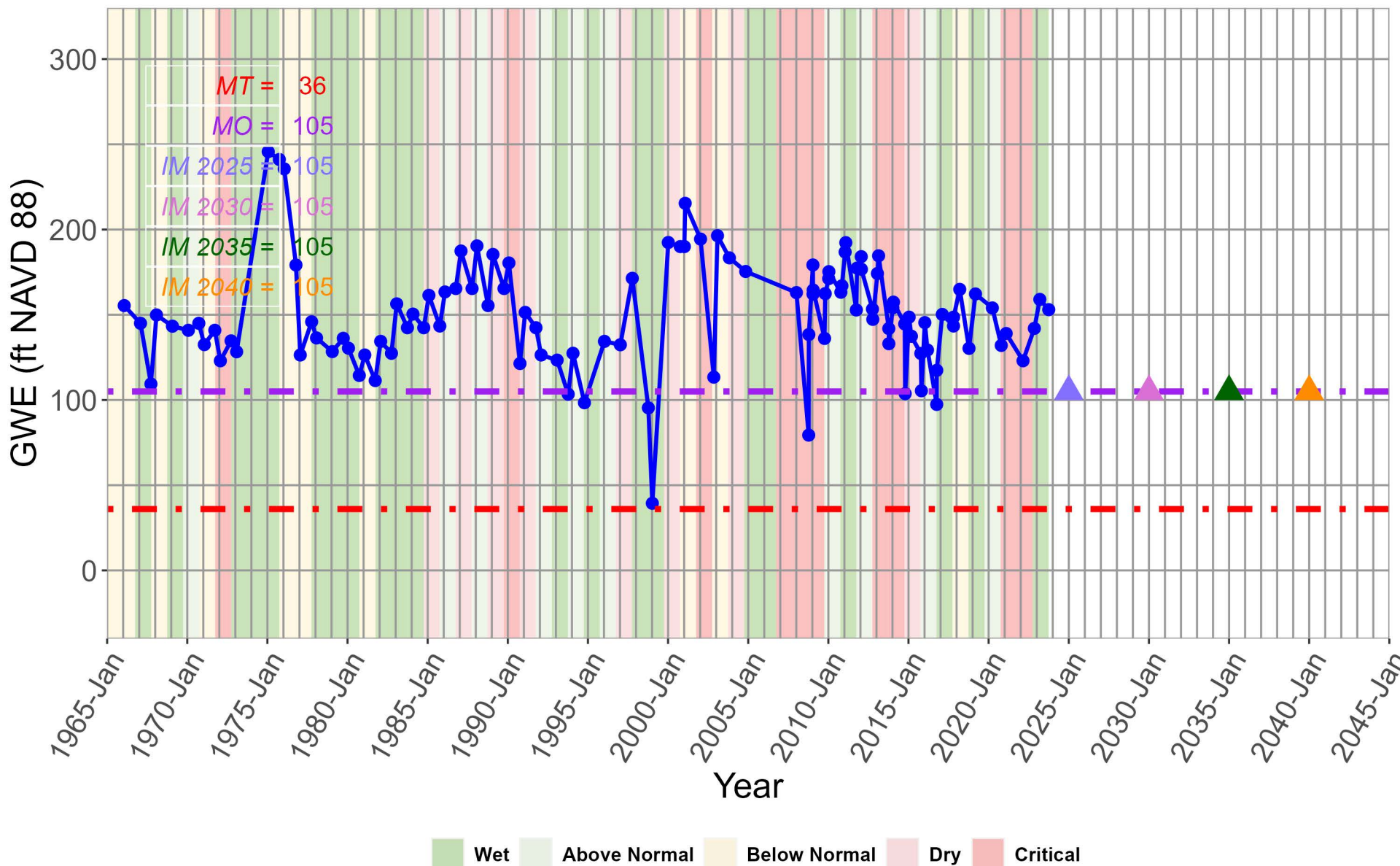
# RMW-038R



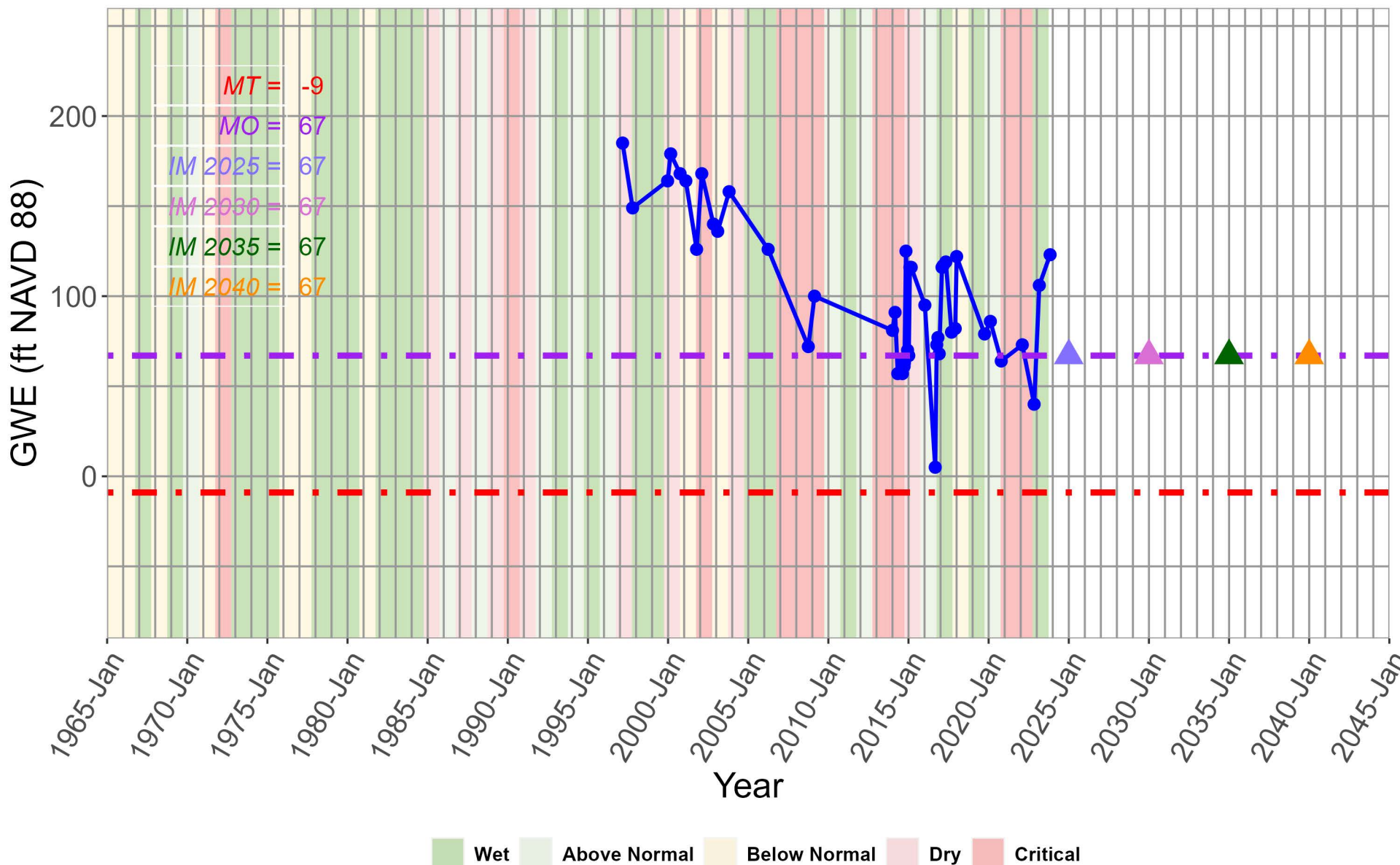
# RMW-040



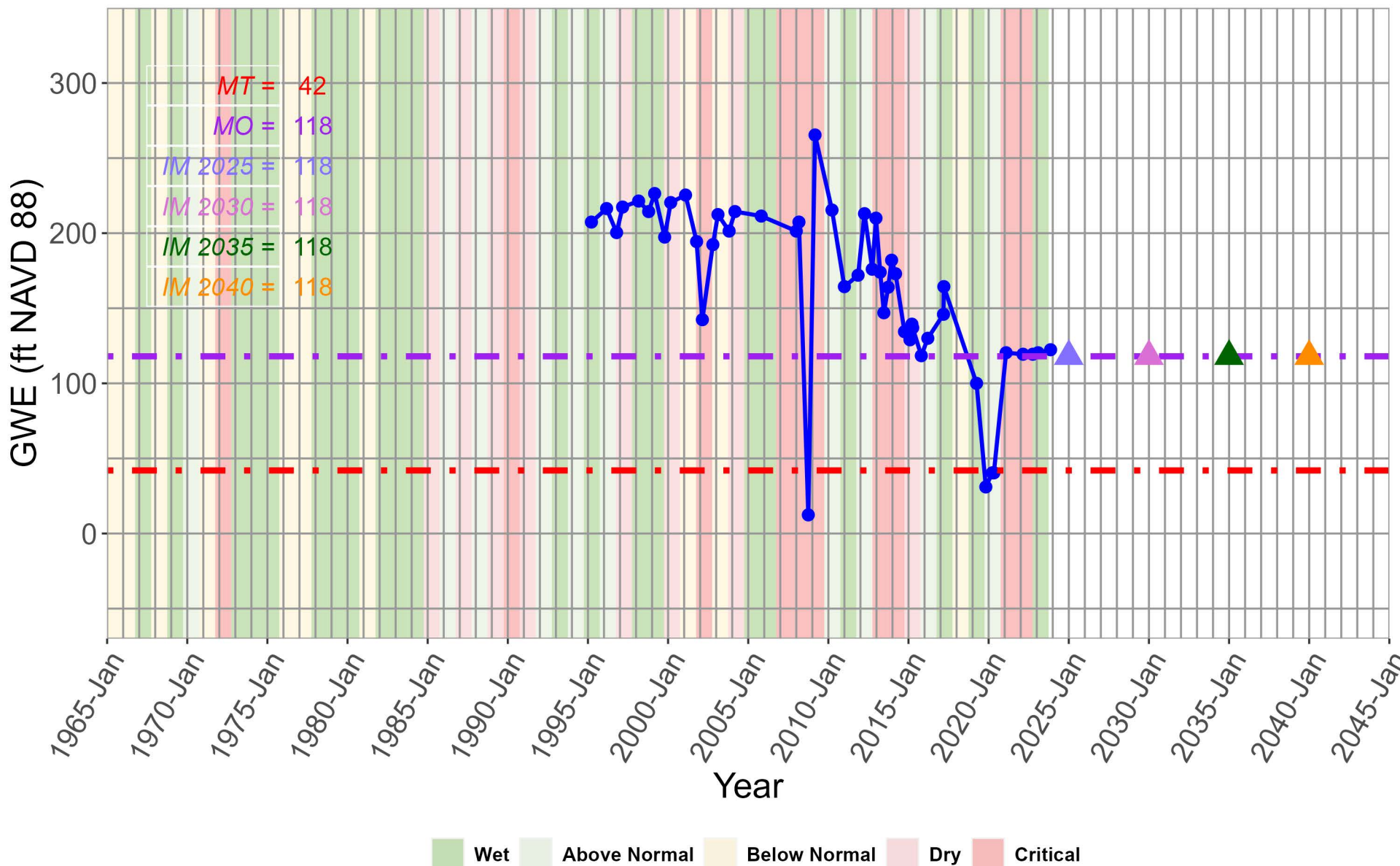
# RMW-041



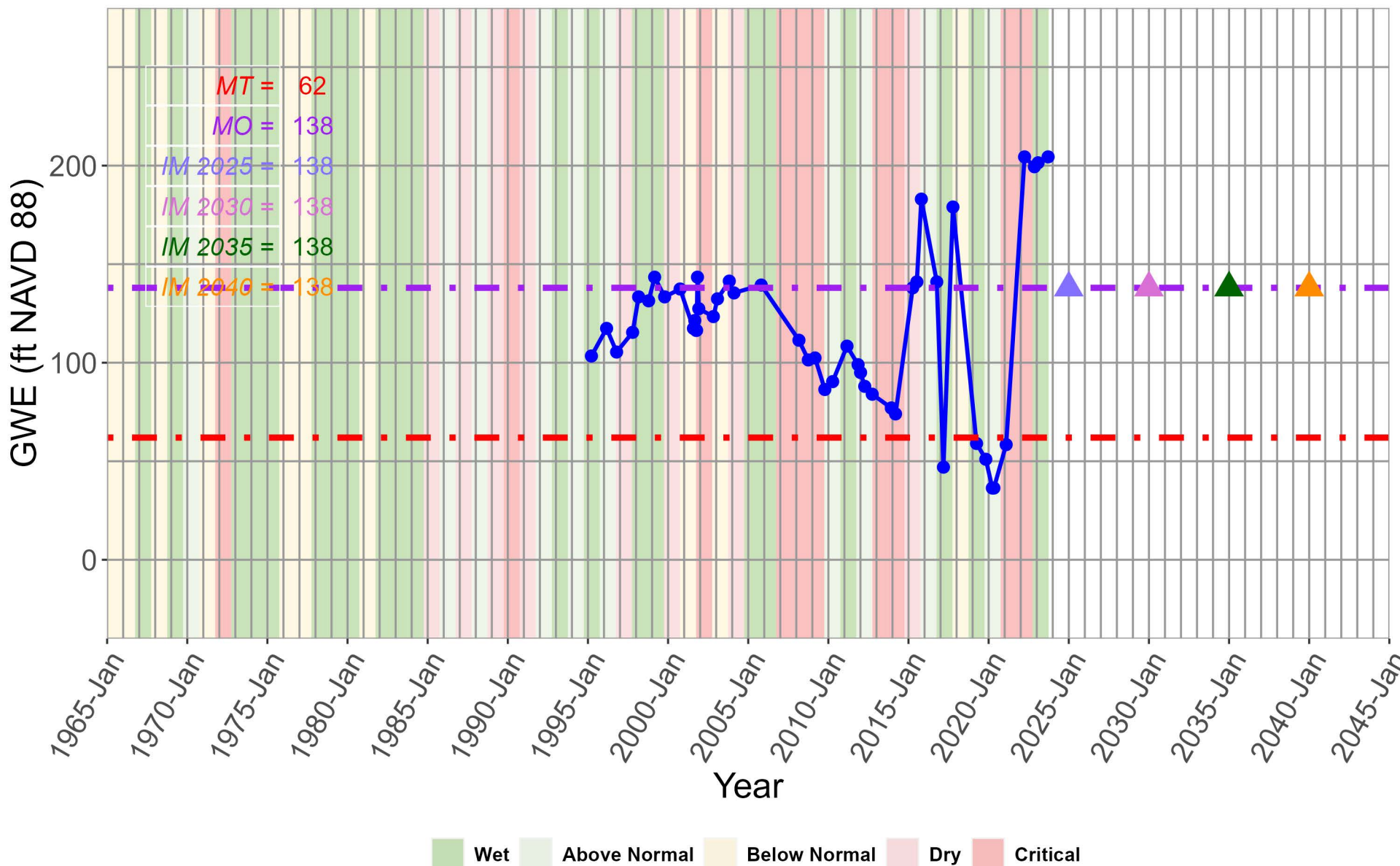
# RMW-042



# RMW-192

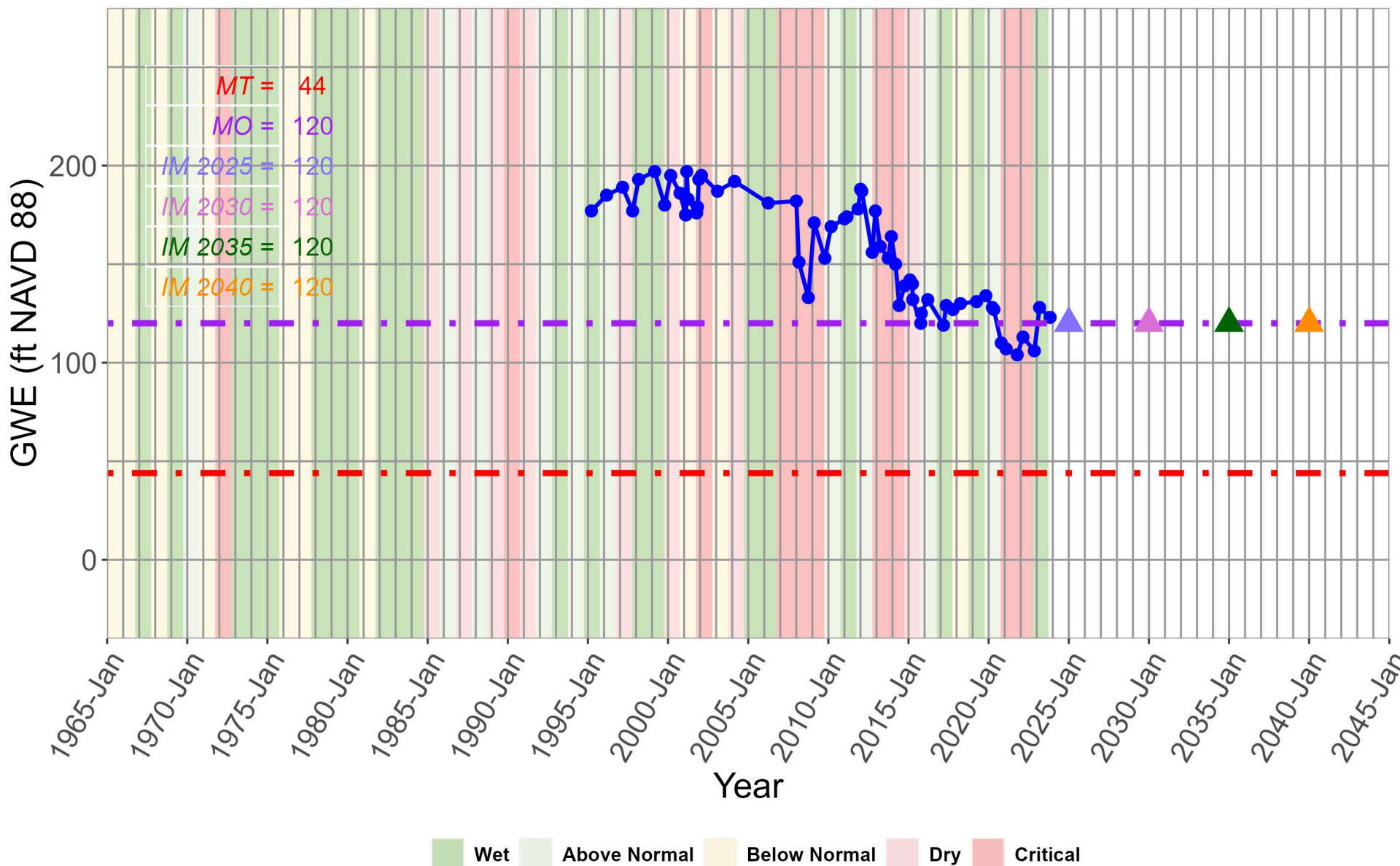


# RMW-193

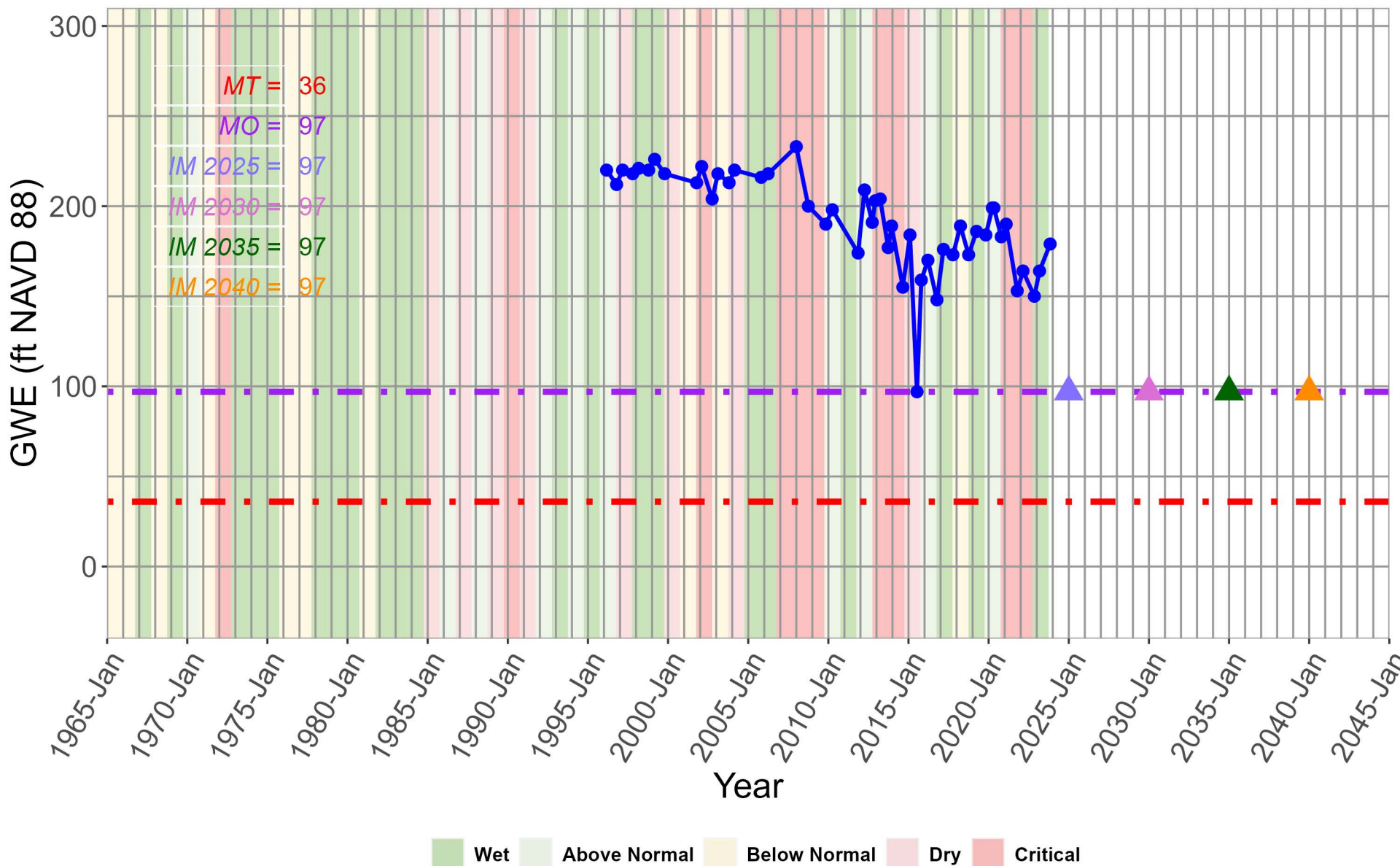




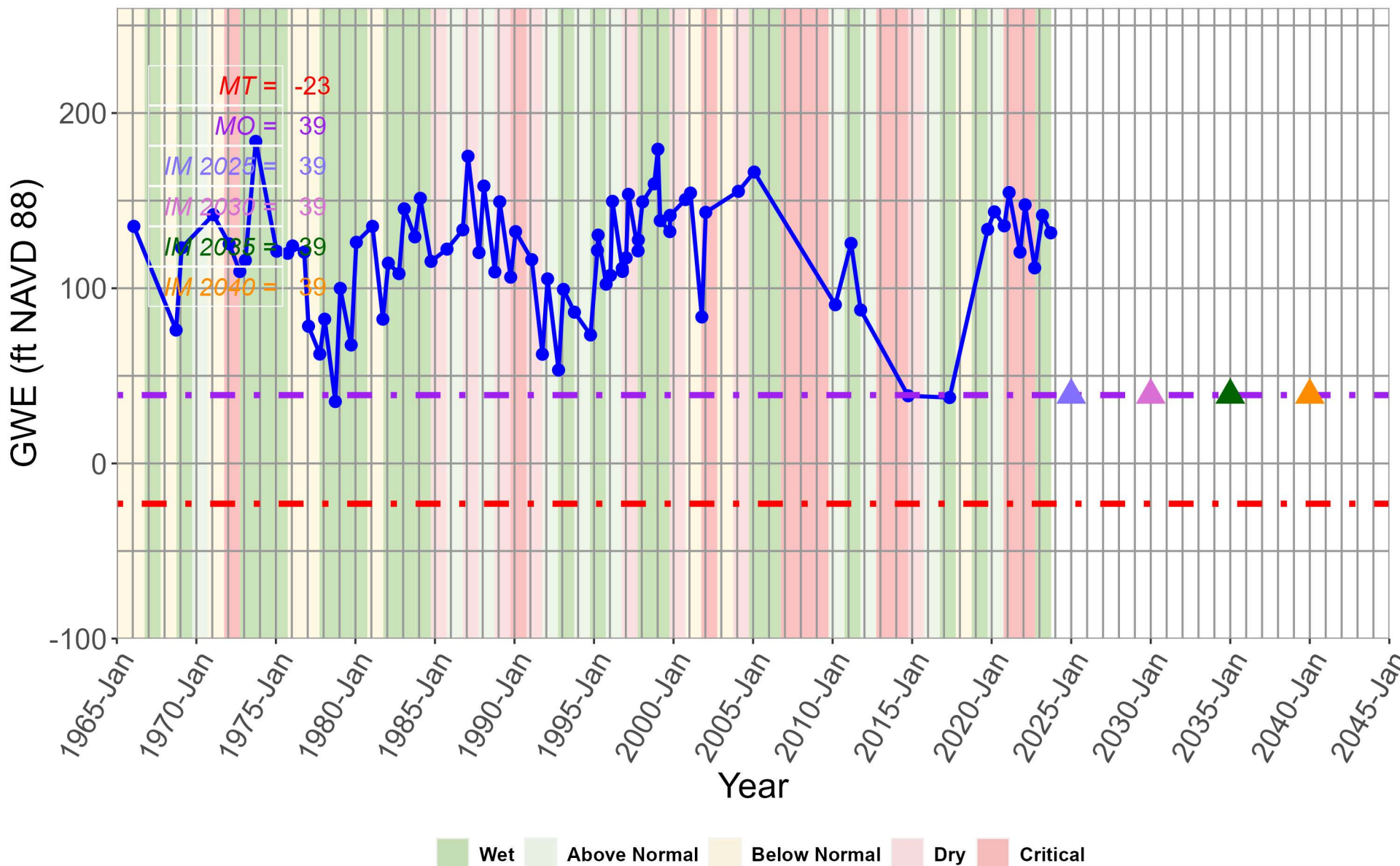
# RMW-195



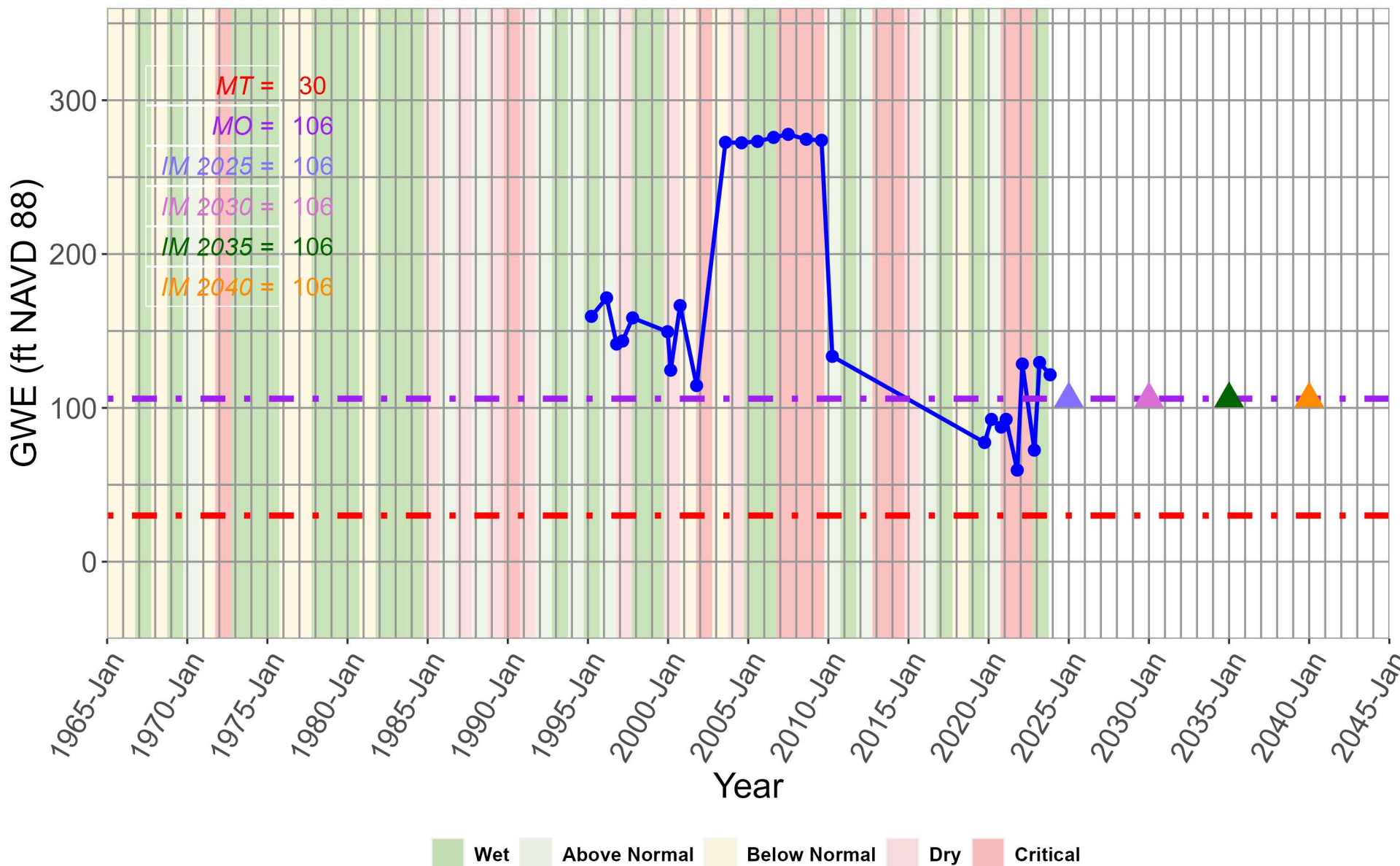
# RMW-196



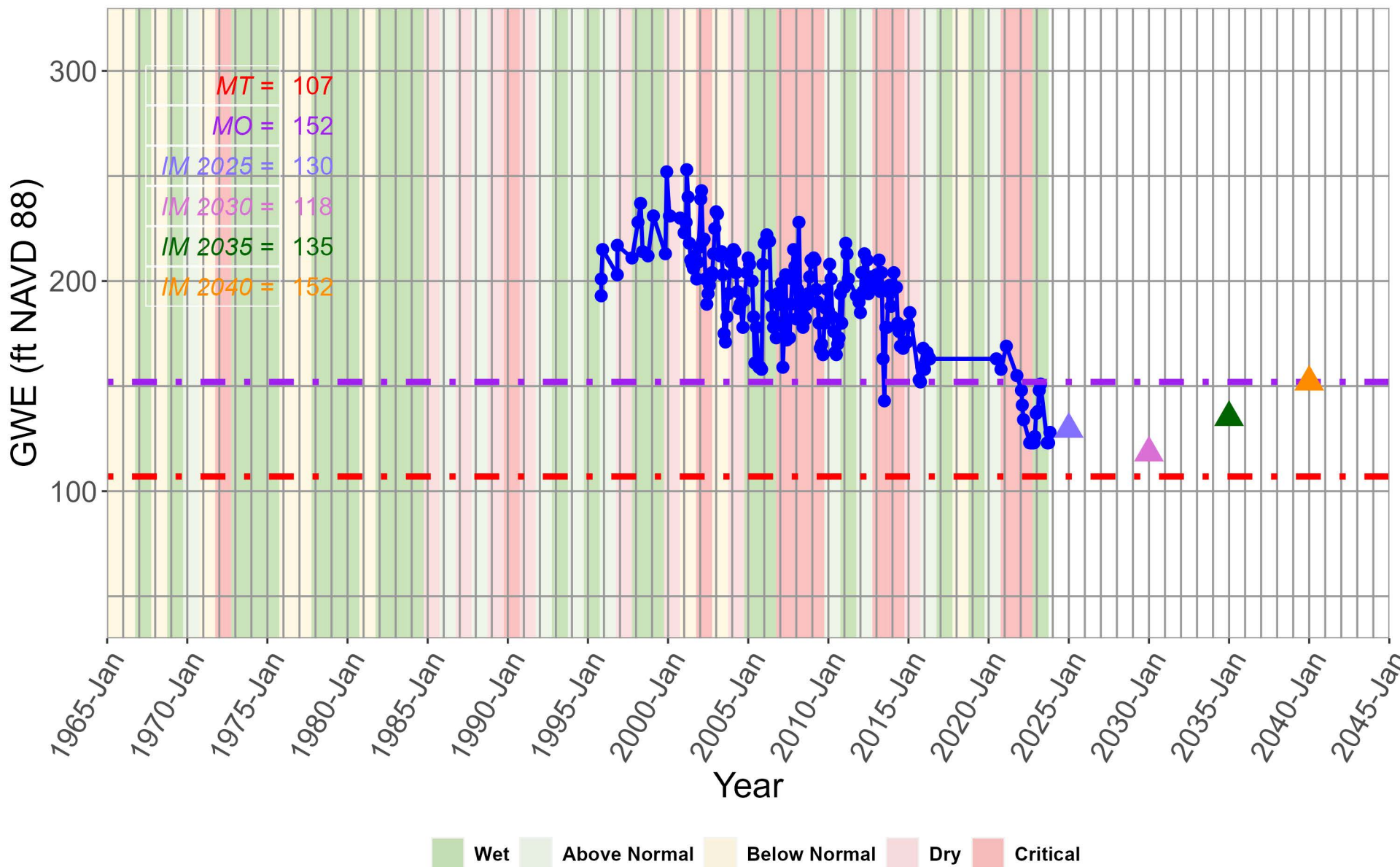
# RMW-197



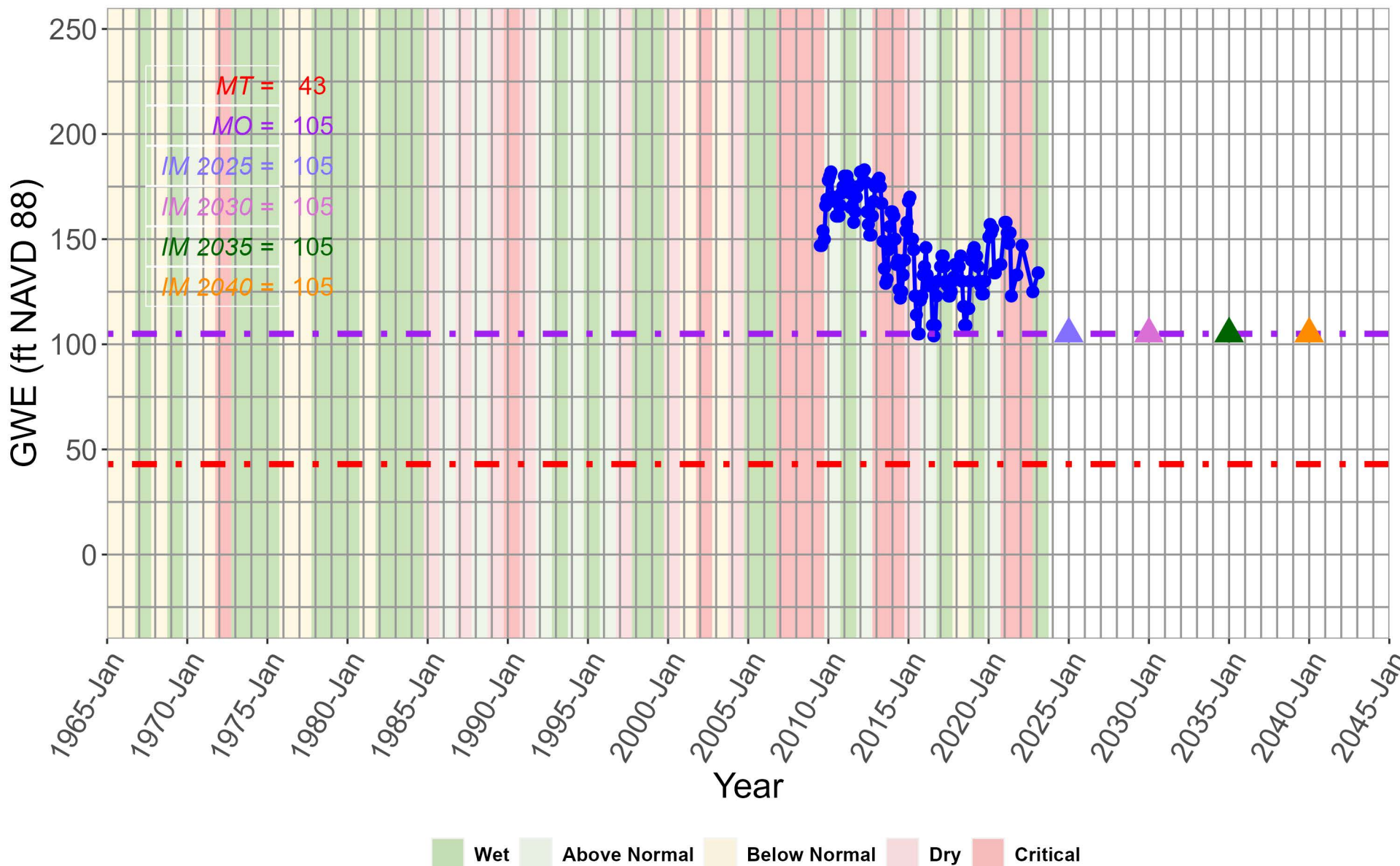
# RMW-200



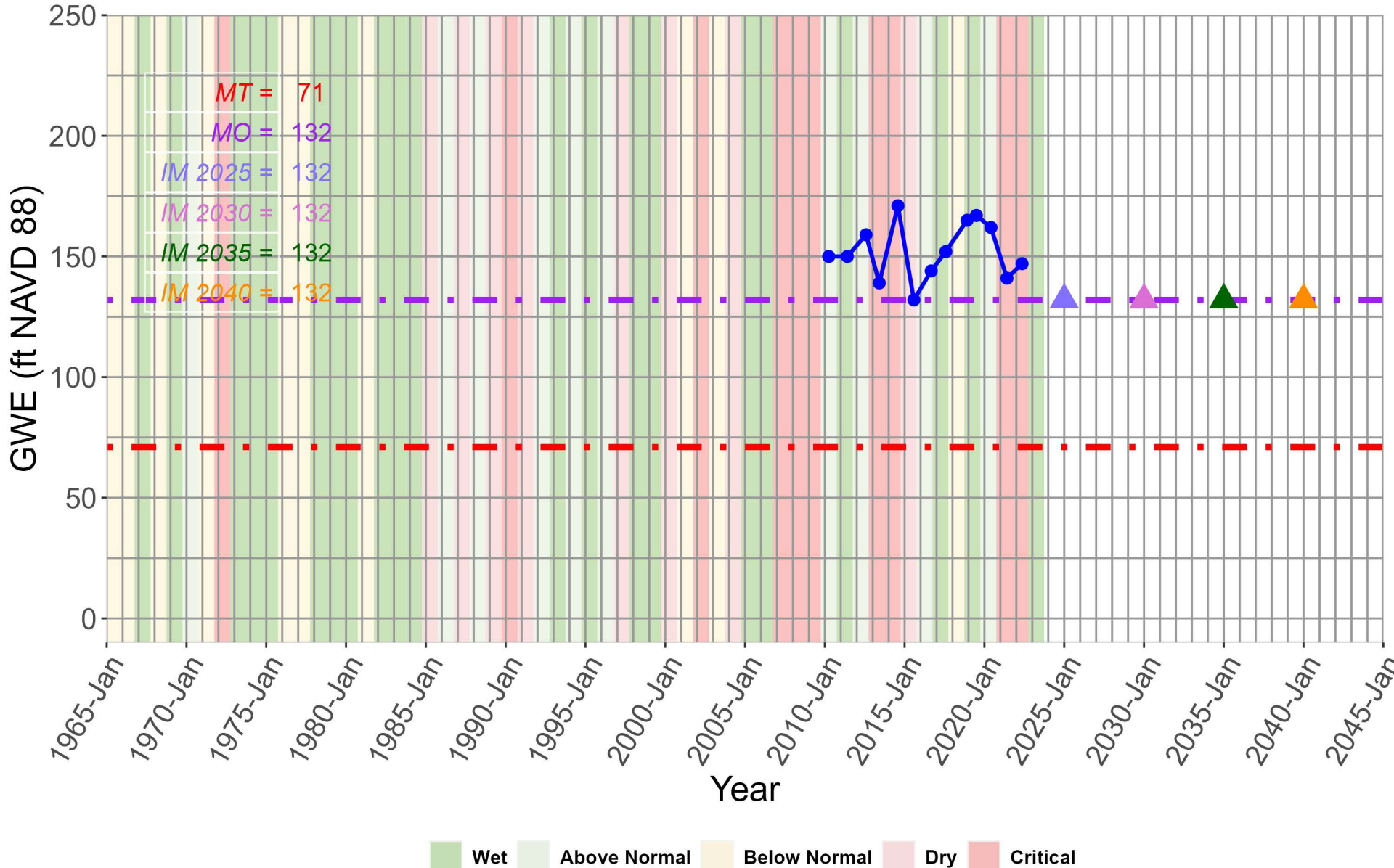
# RMW-201



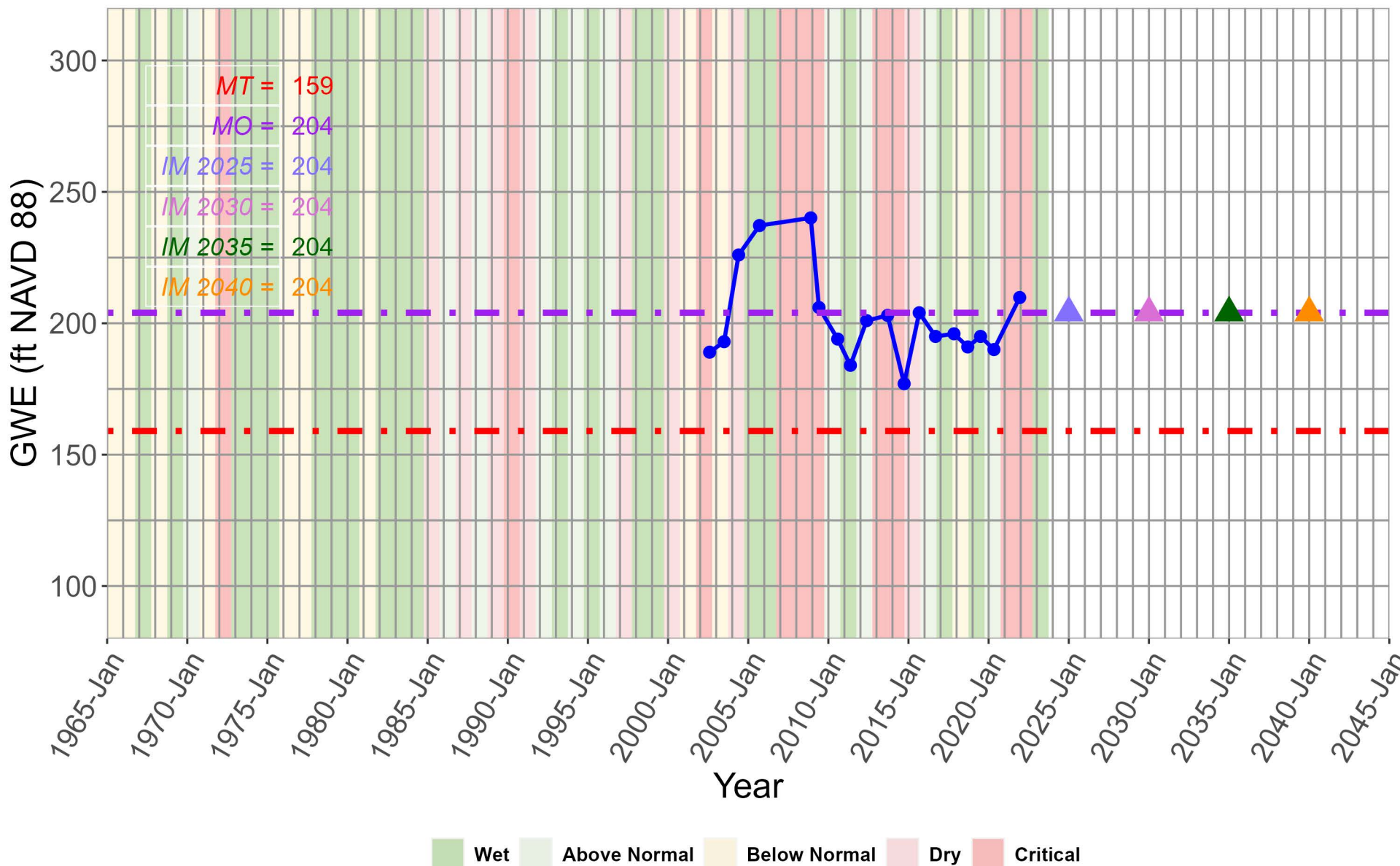
# RMW-202



# RMW-209R

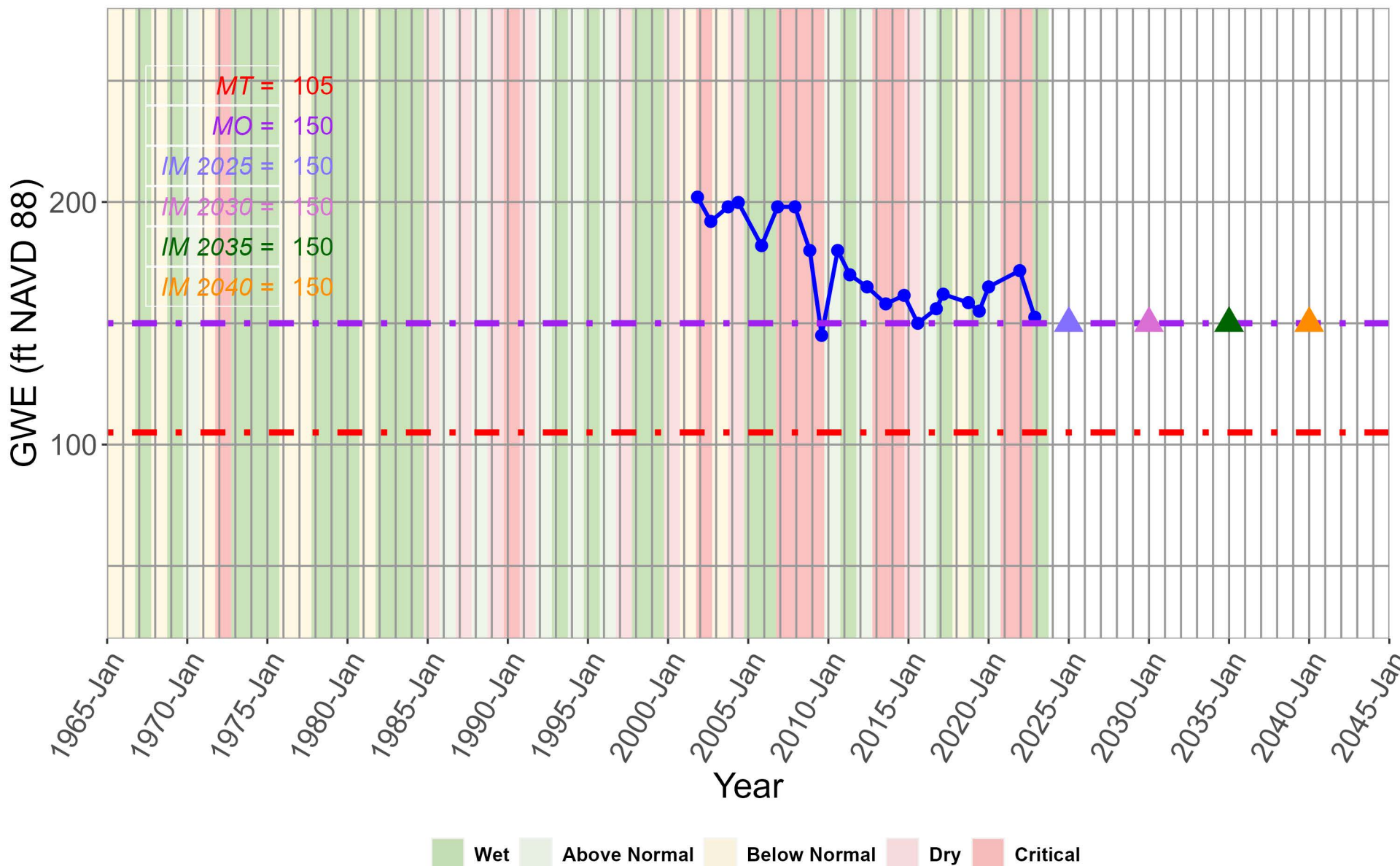


# RMW-210R

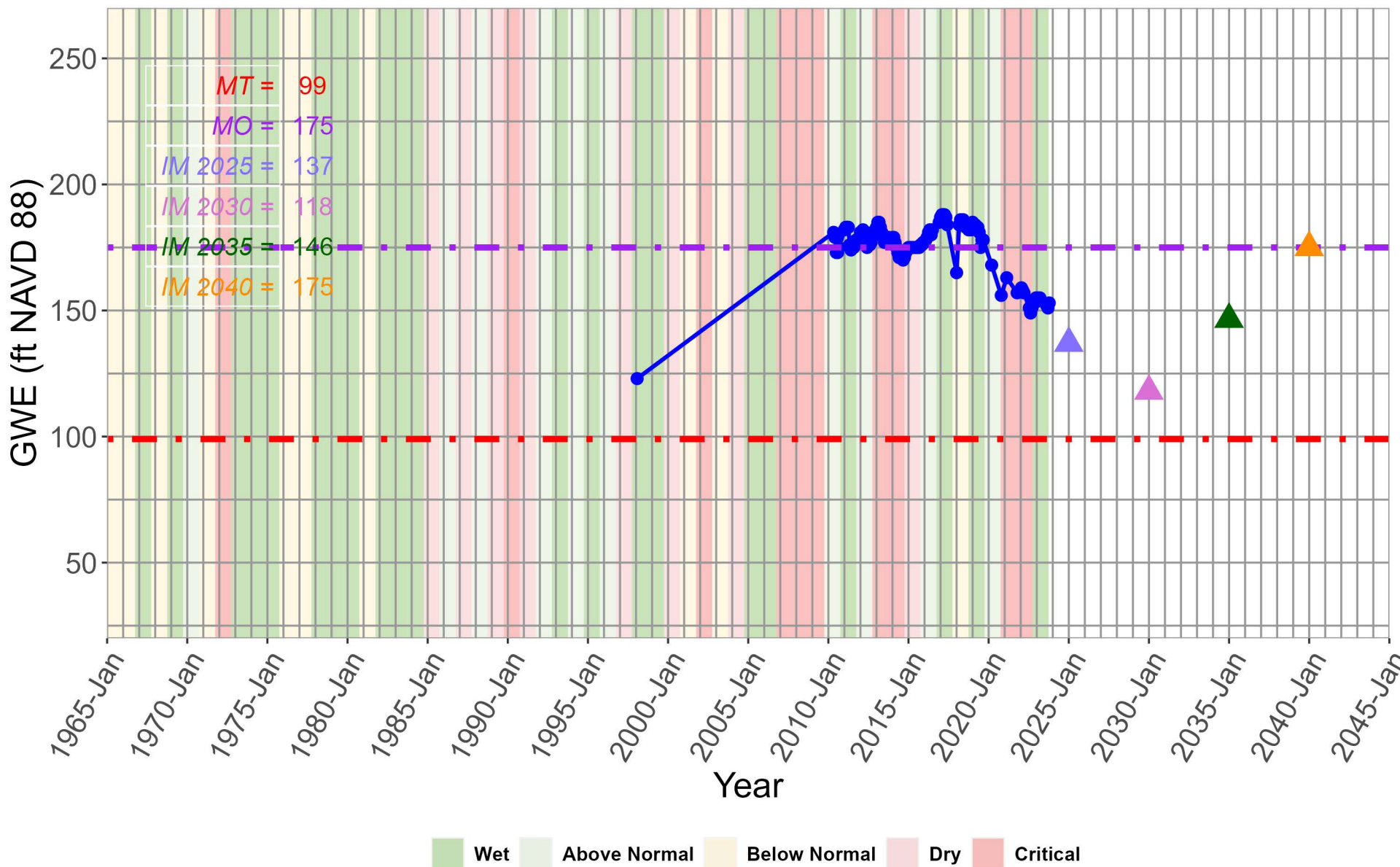




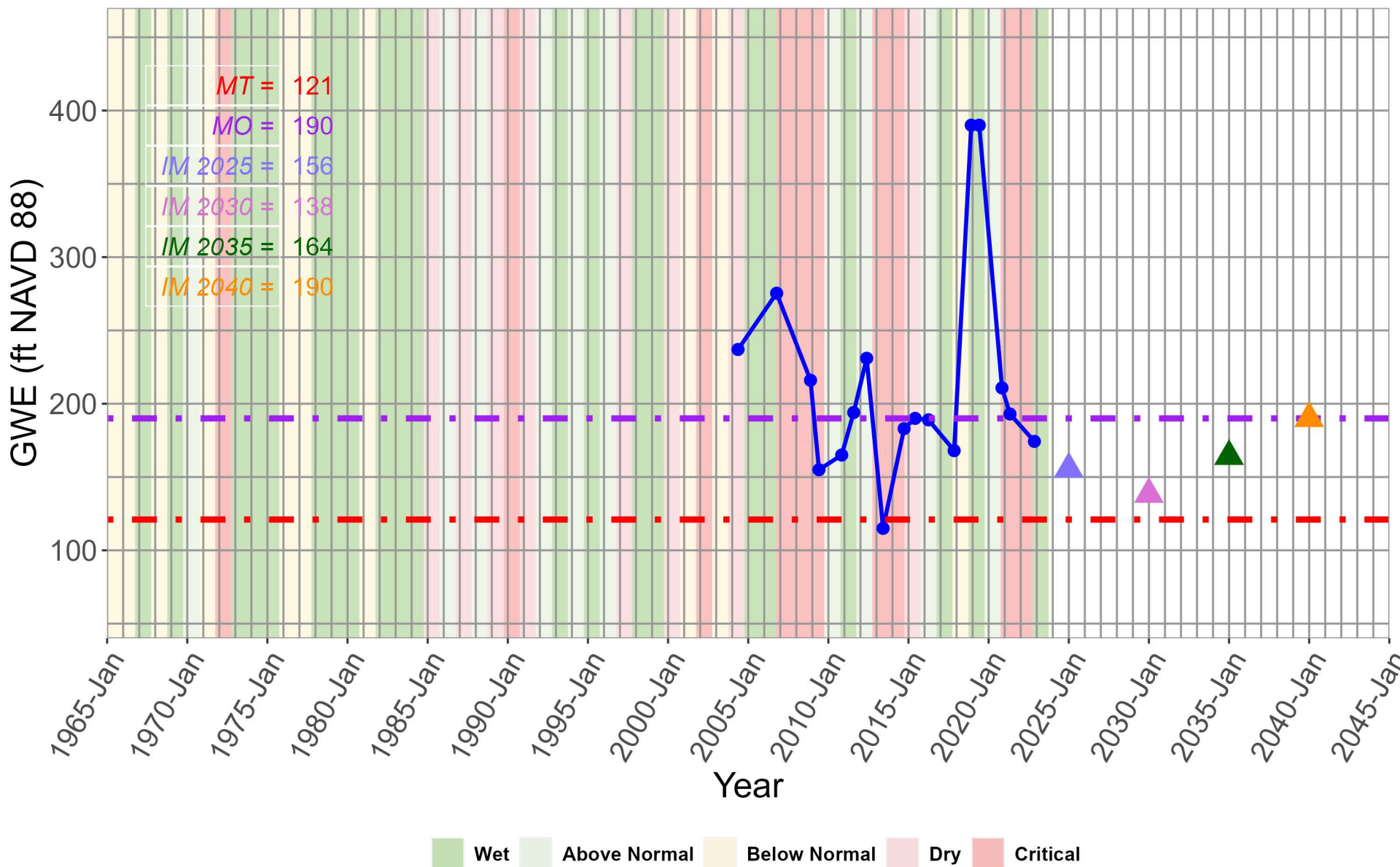
# RMW-211R



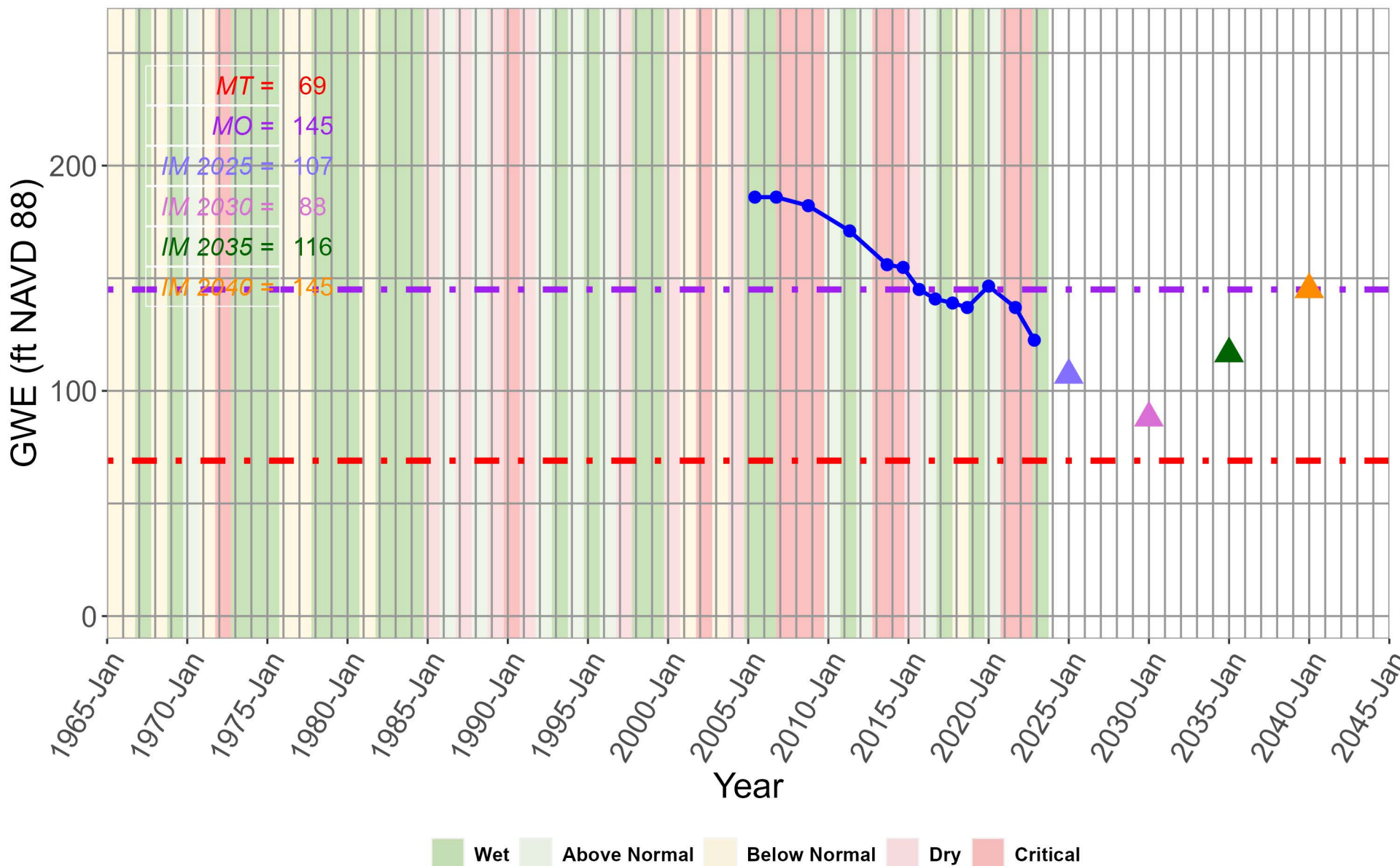
# RMW-212



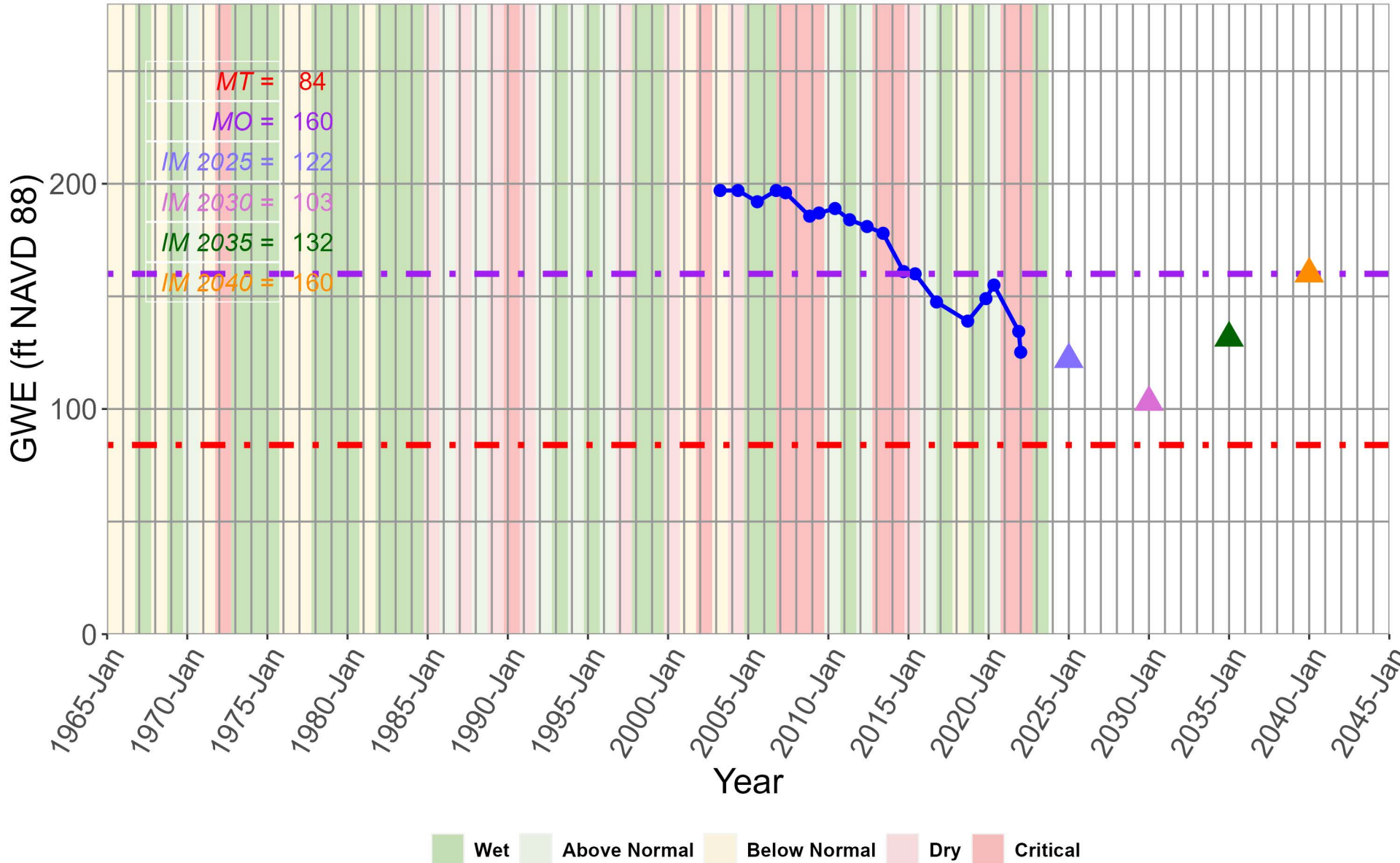
# RMW-213R



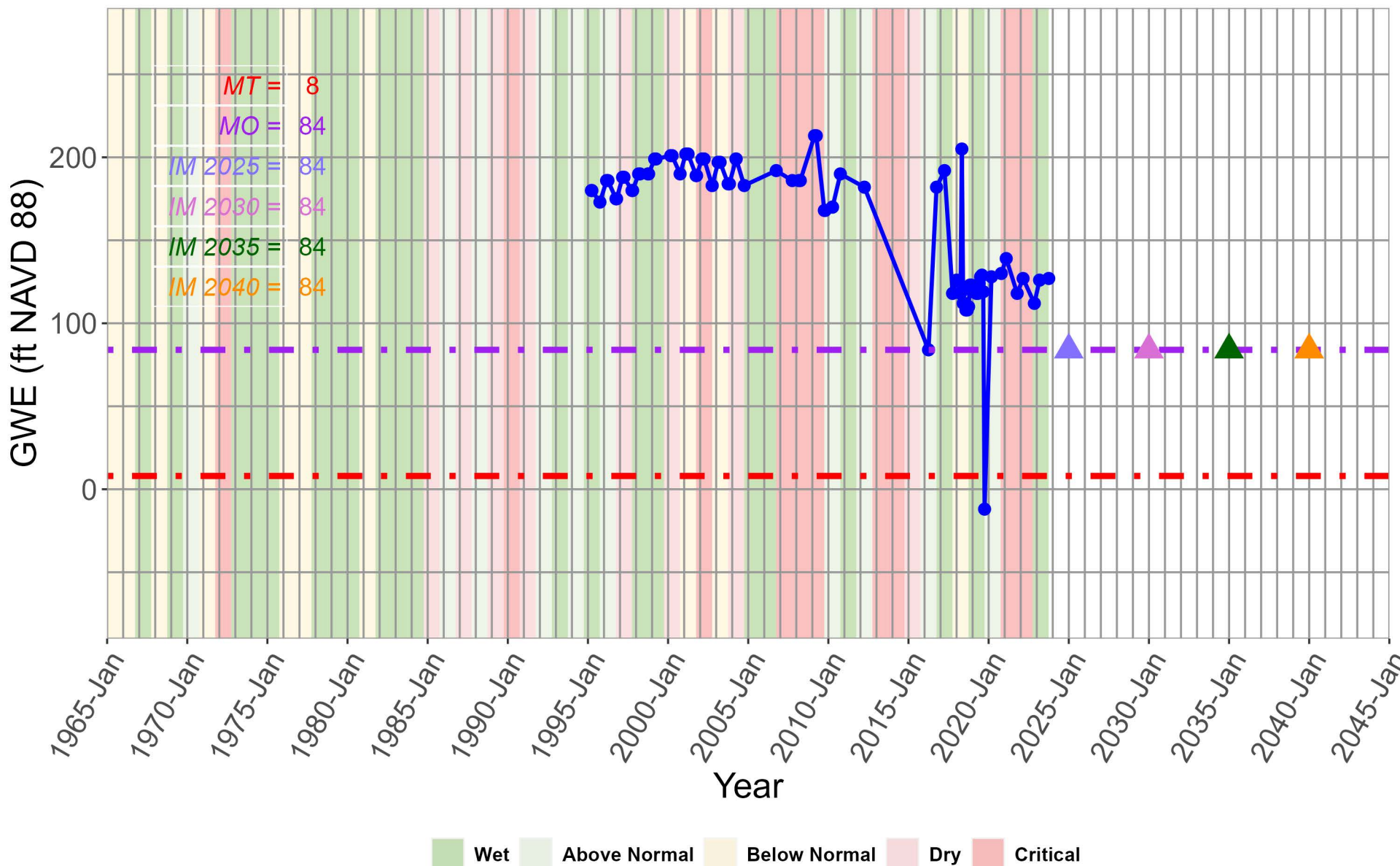
# RMW-214R



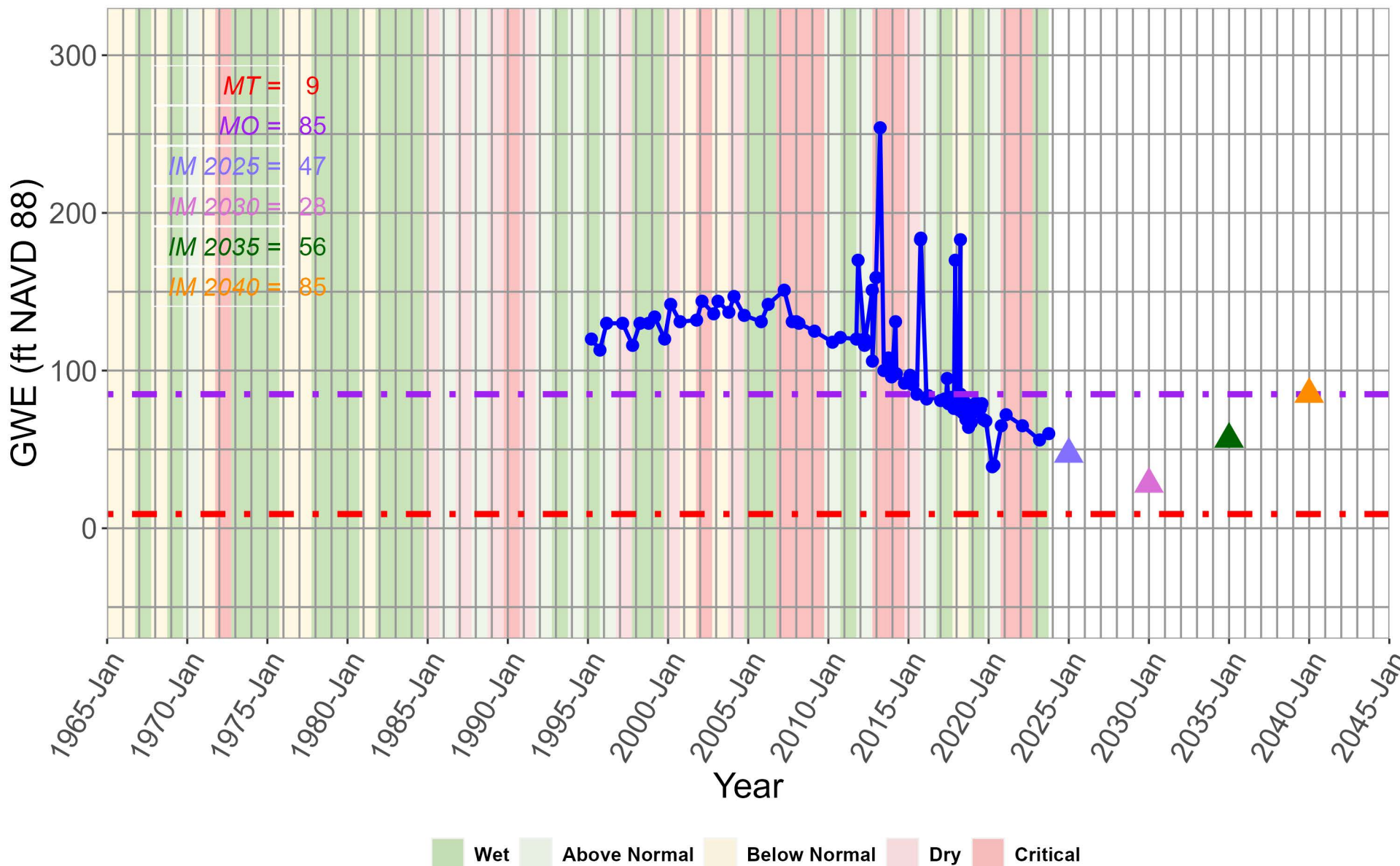
# RMW-215R



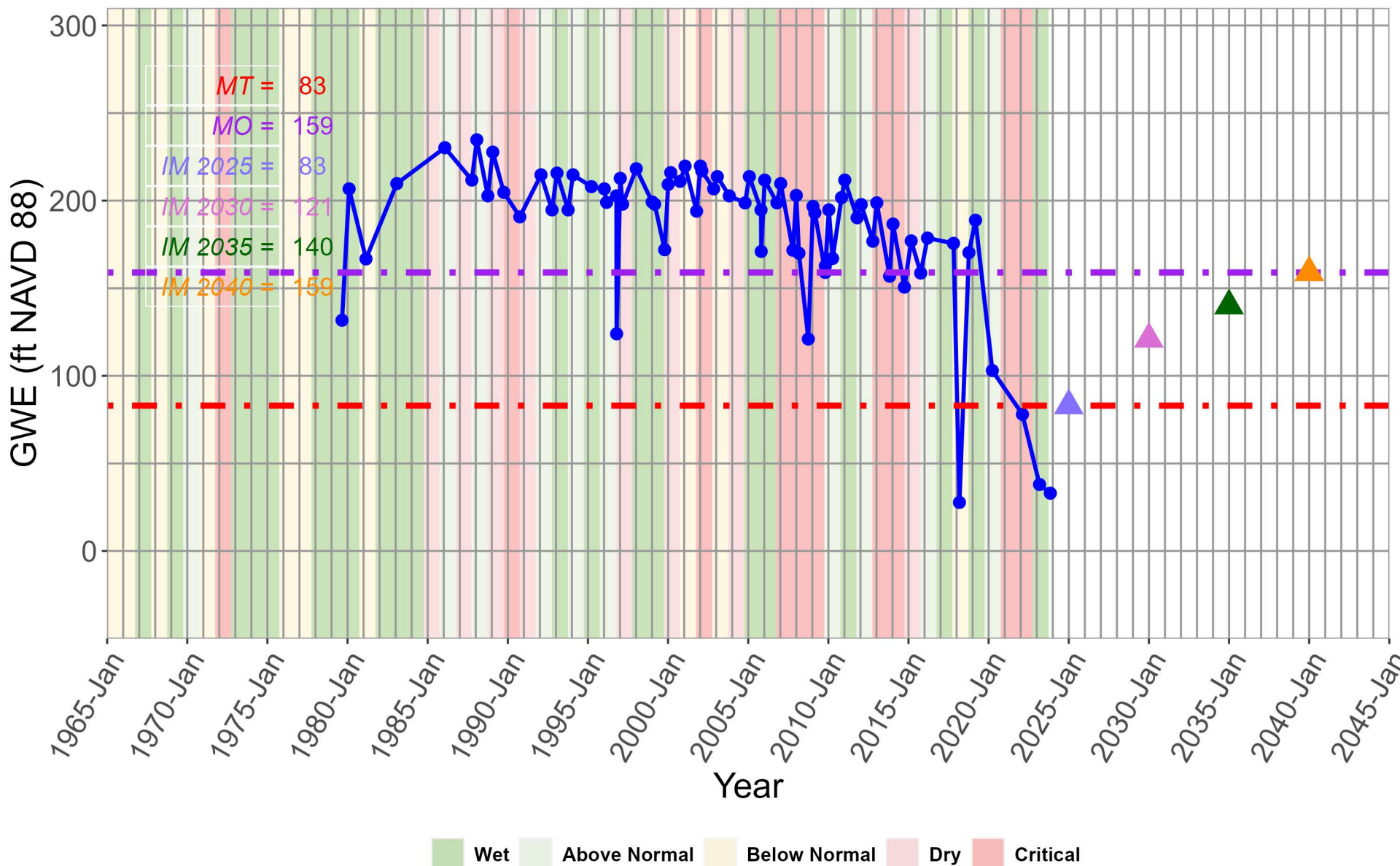
# RMW-216



# RMW-217

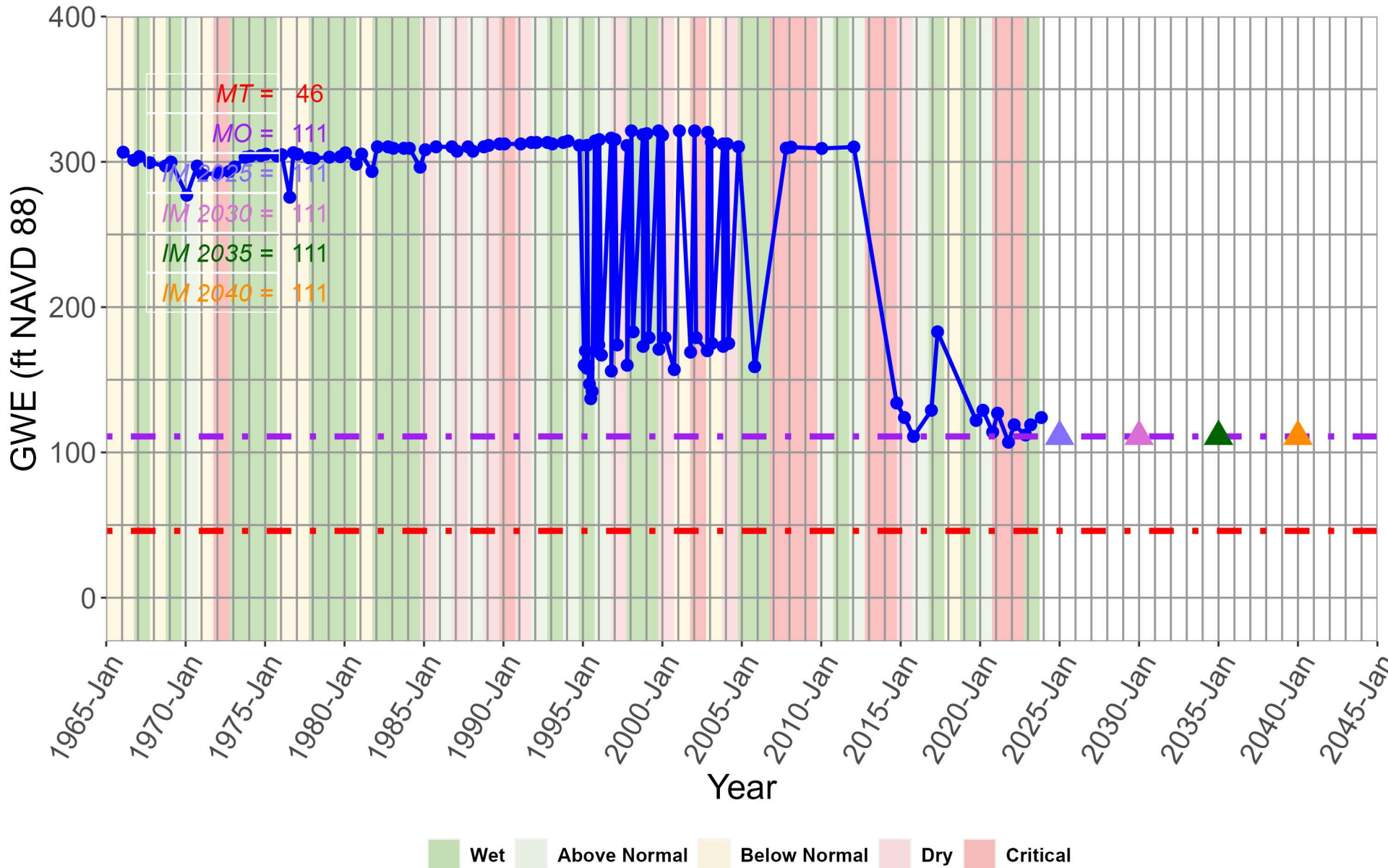


# RMW-218

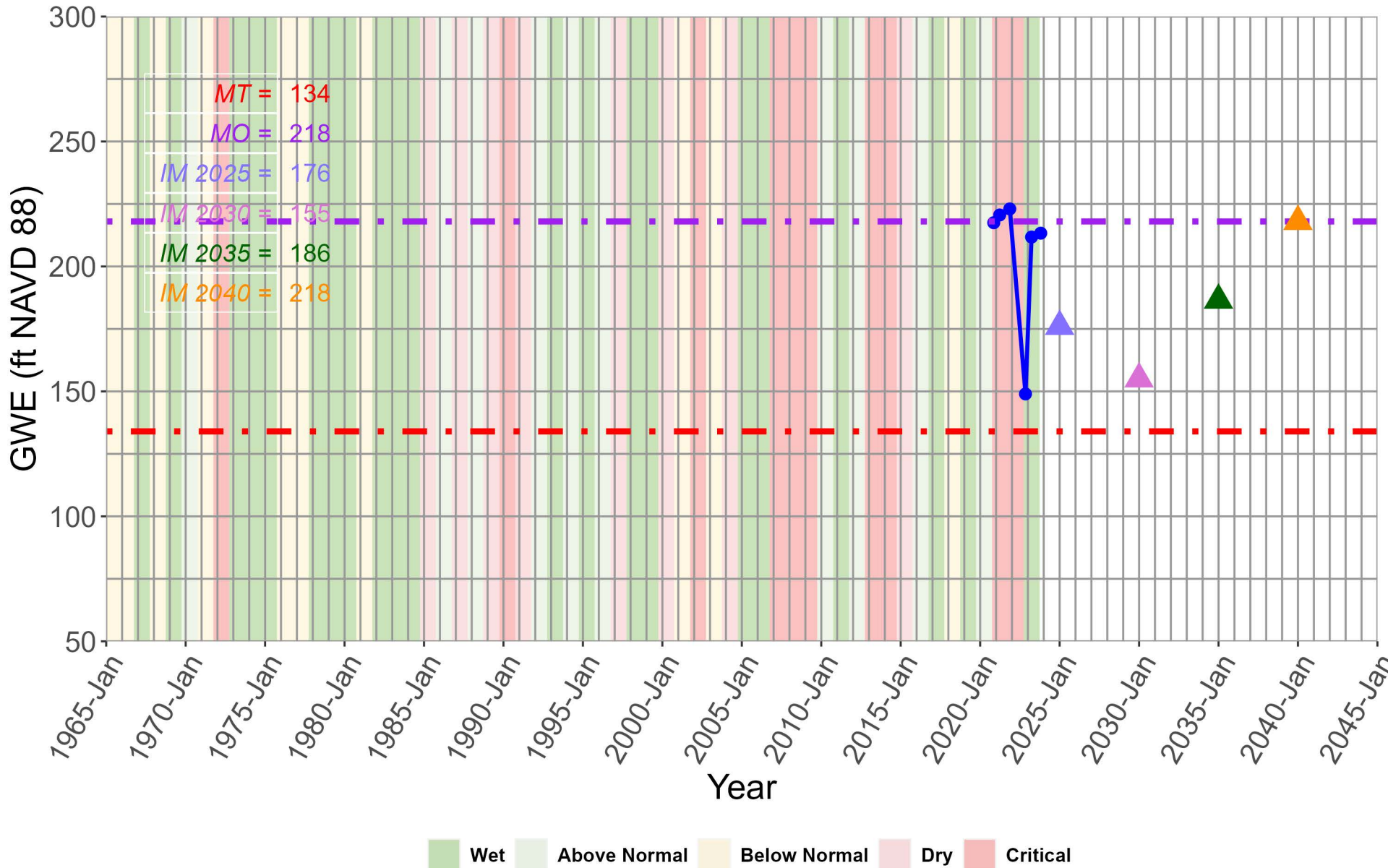




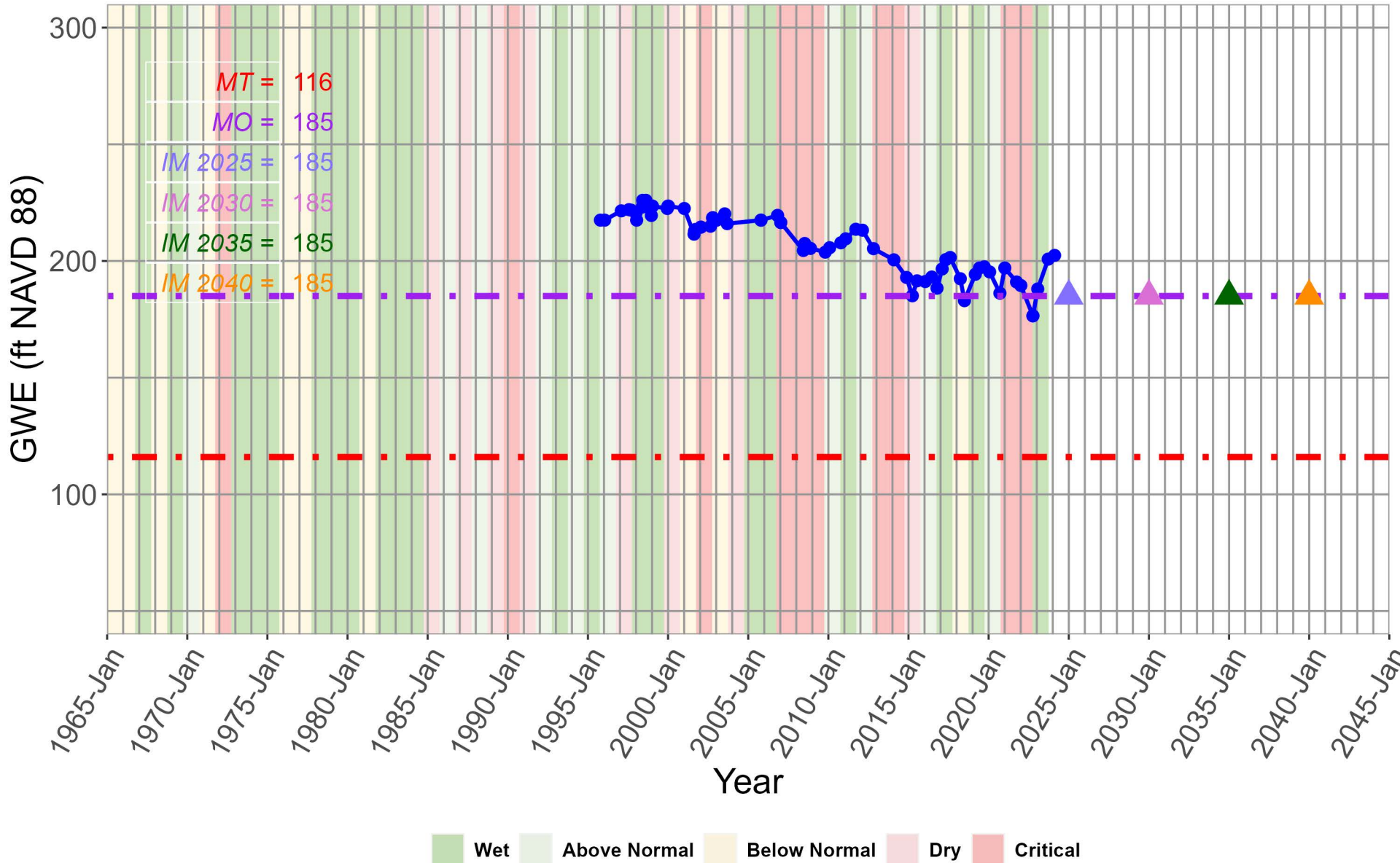
# RMW-219



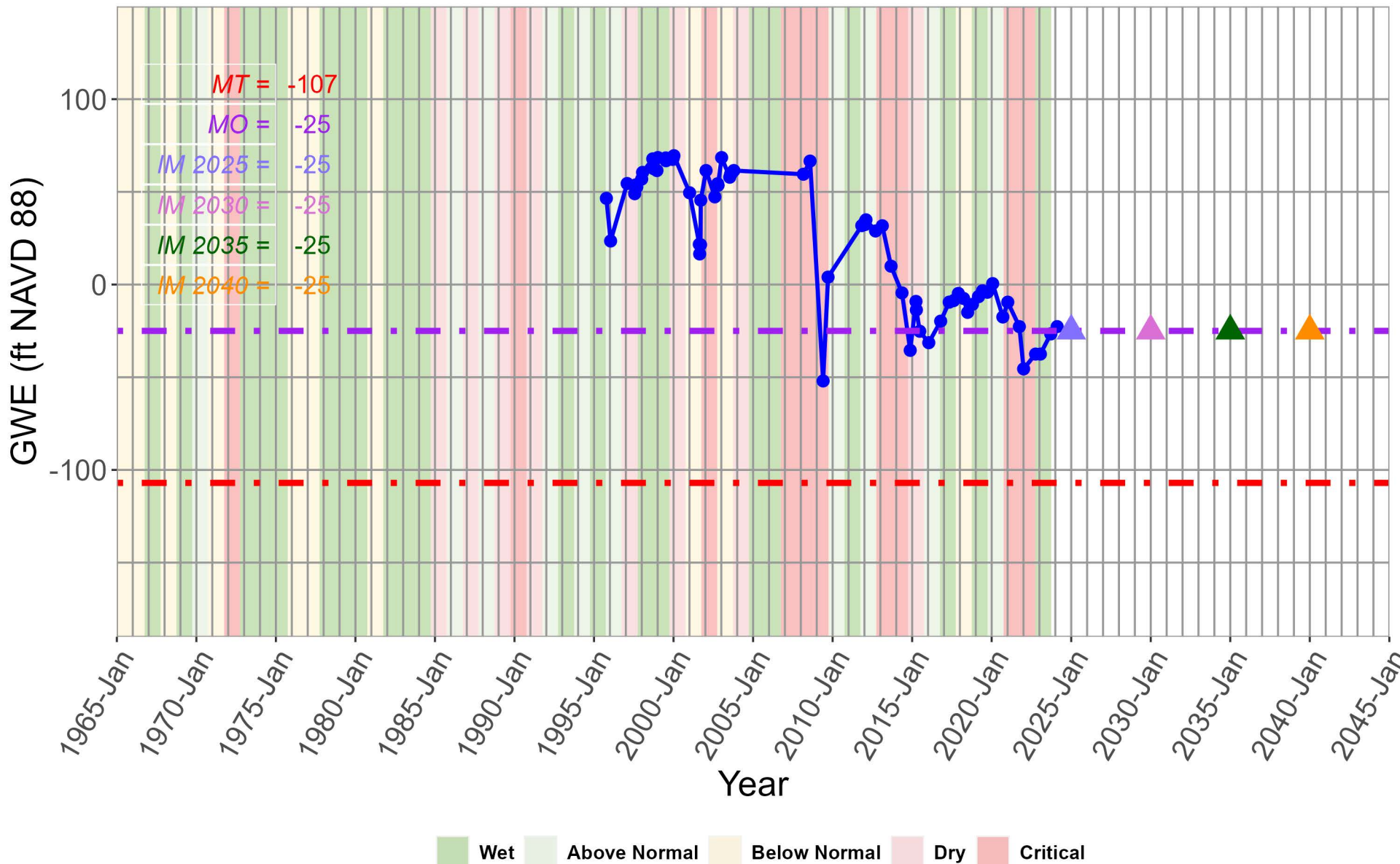
# S#14



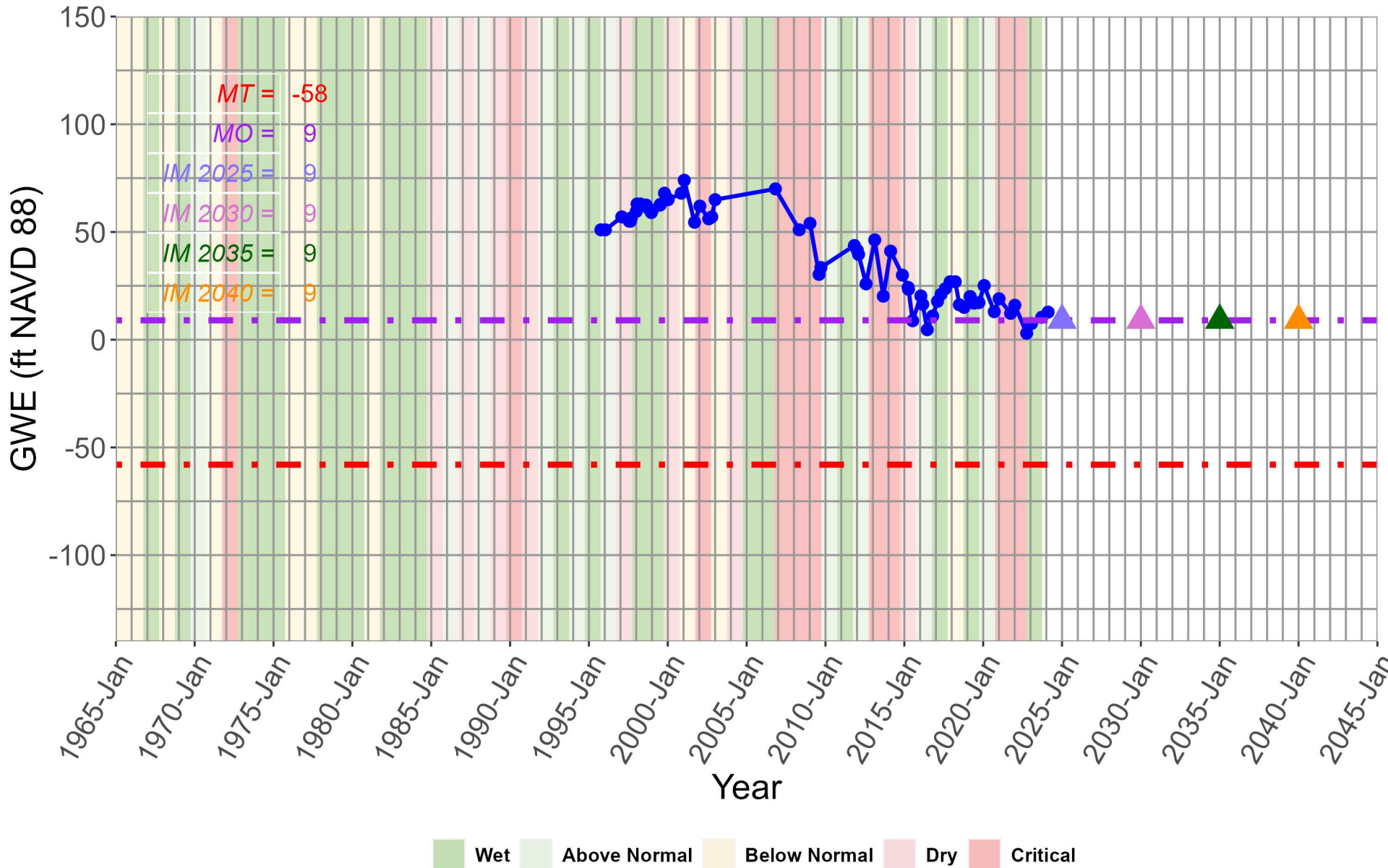
# S-1



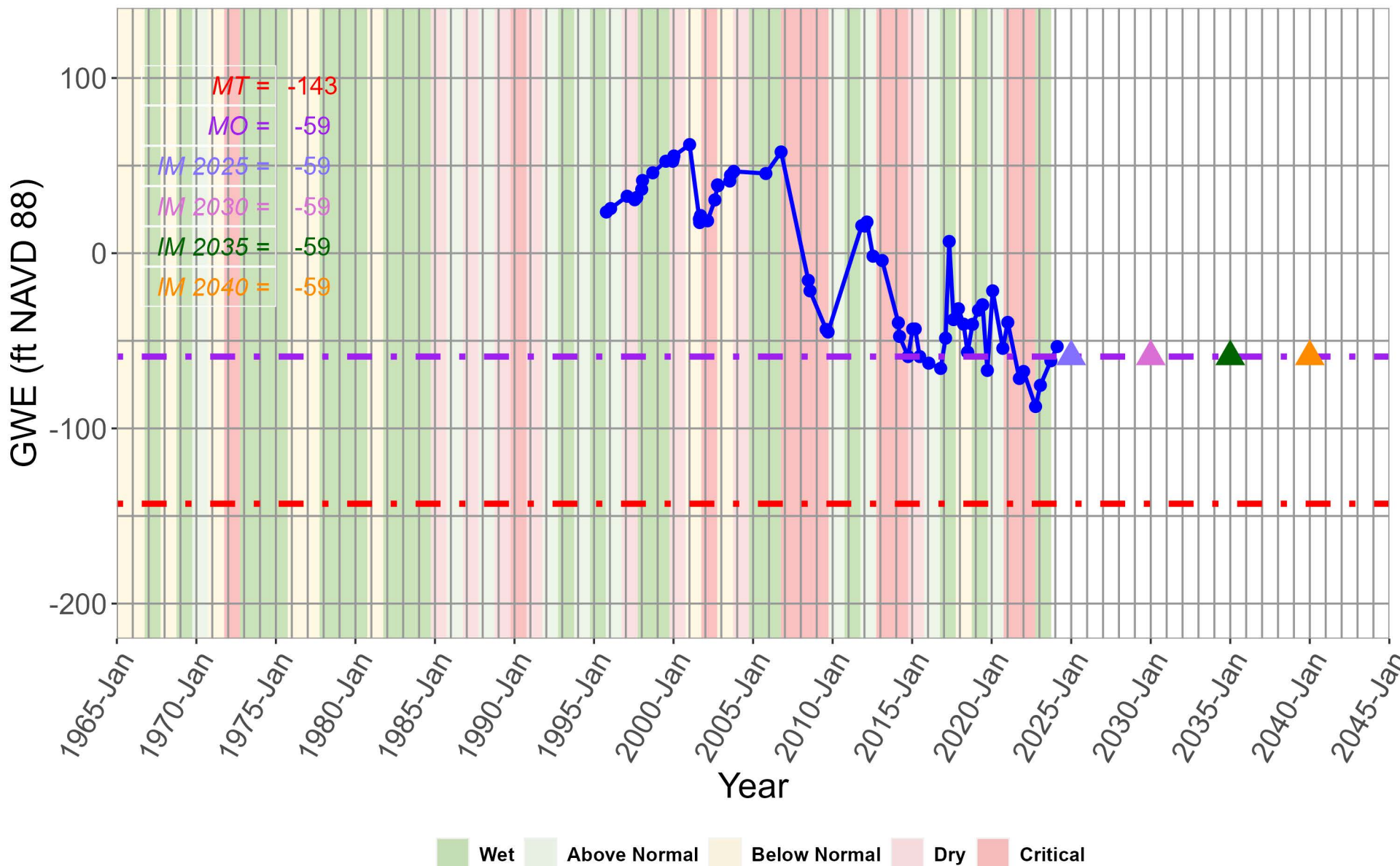
# S-2



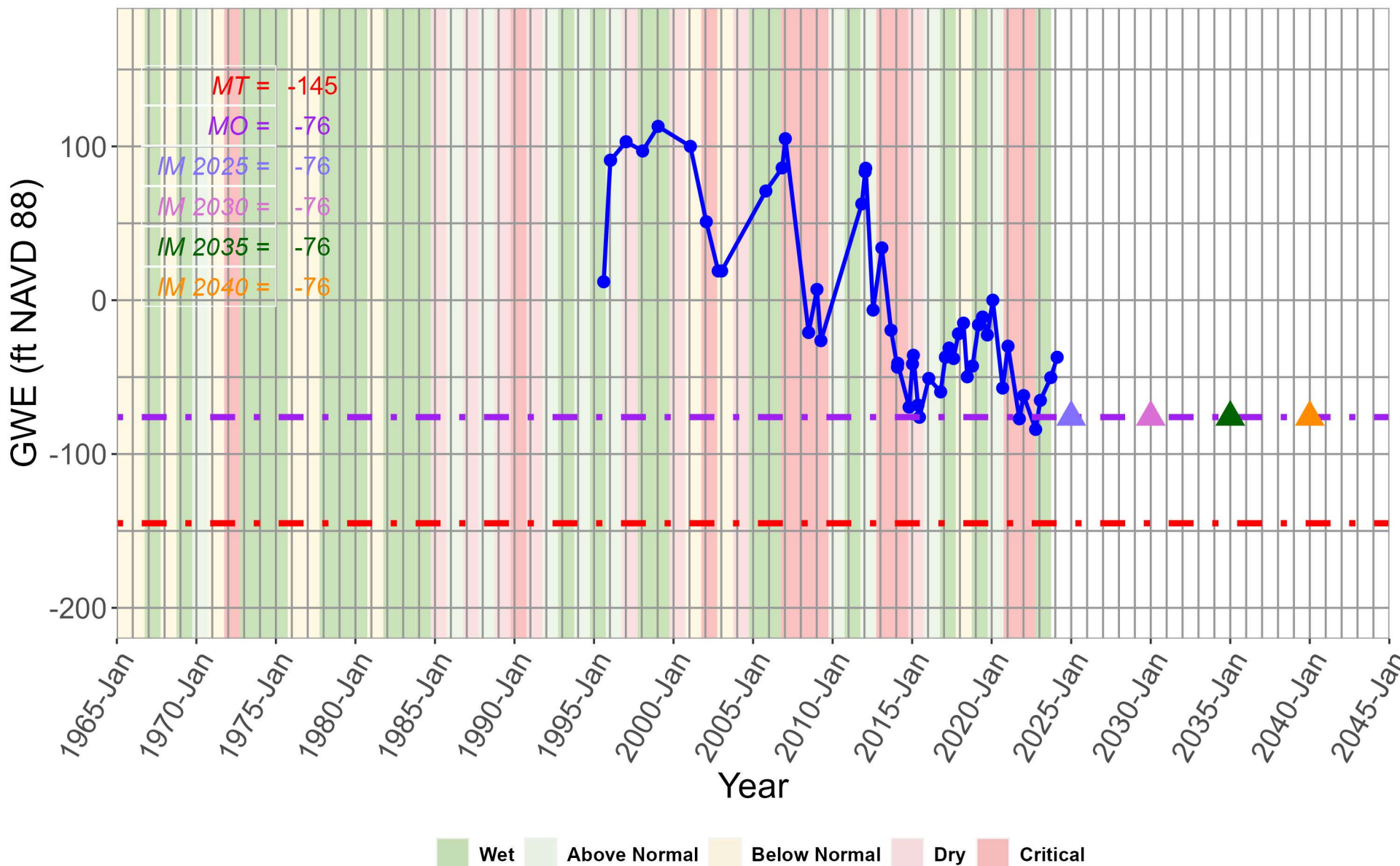
# S-4



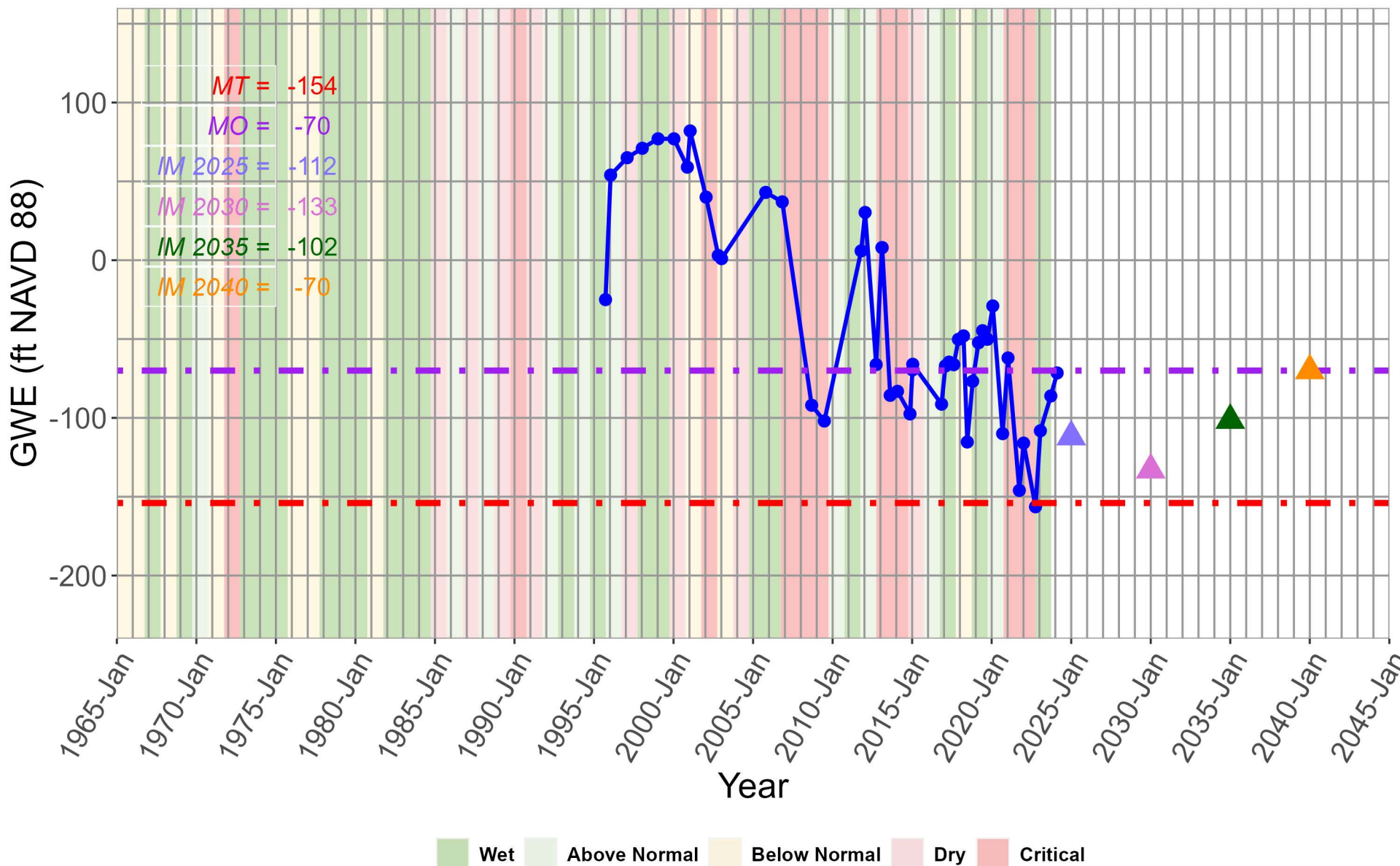
# S-5



# S-6

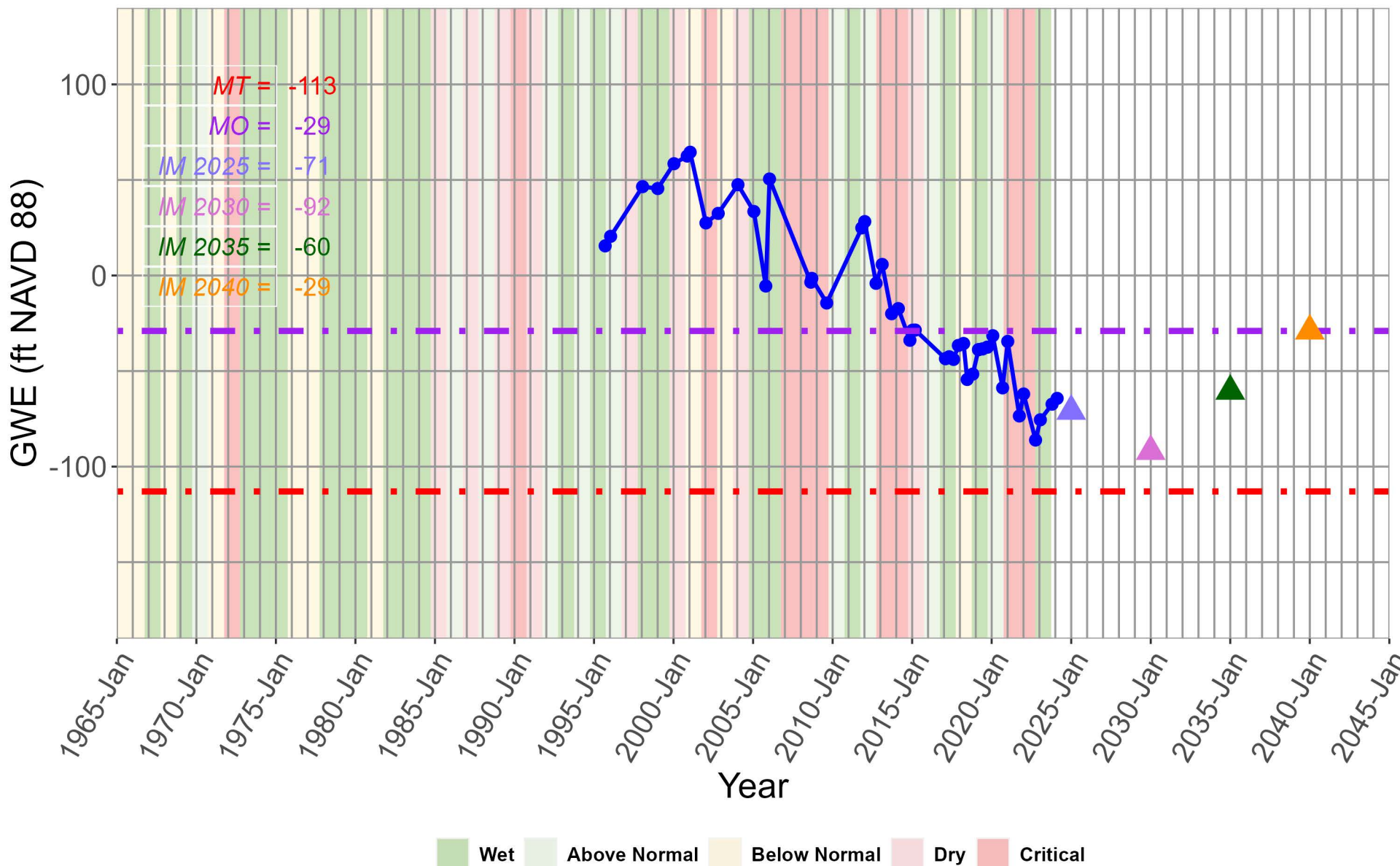


# S-8A Cluster 1 of 2

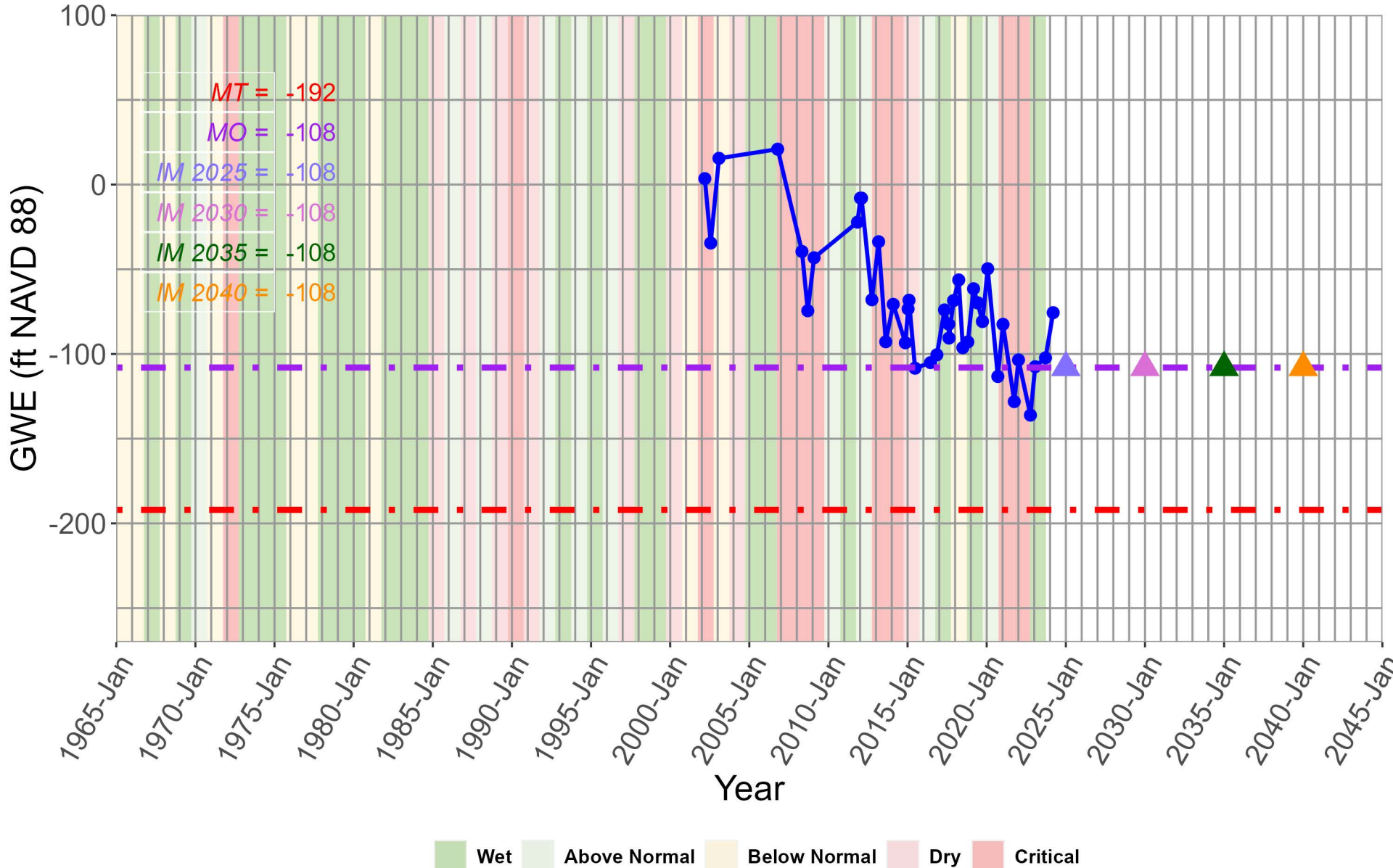




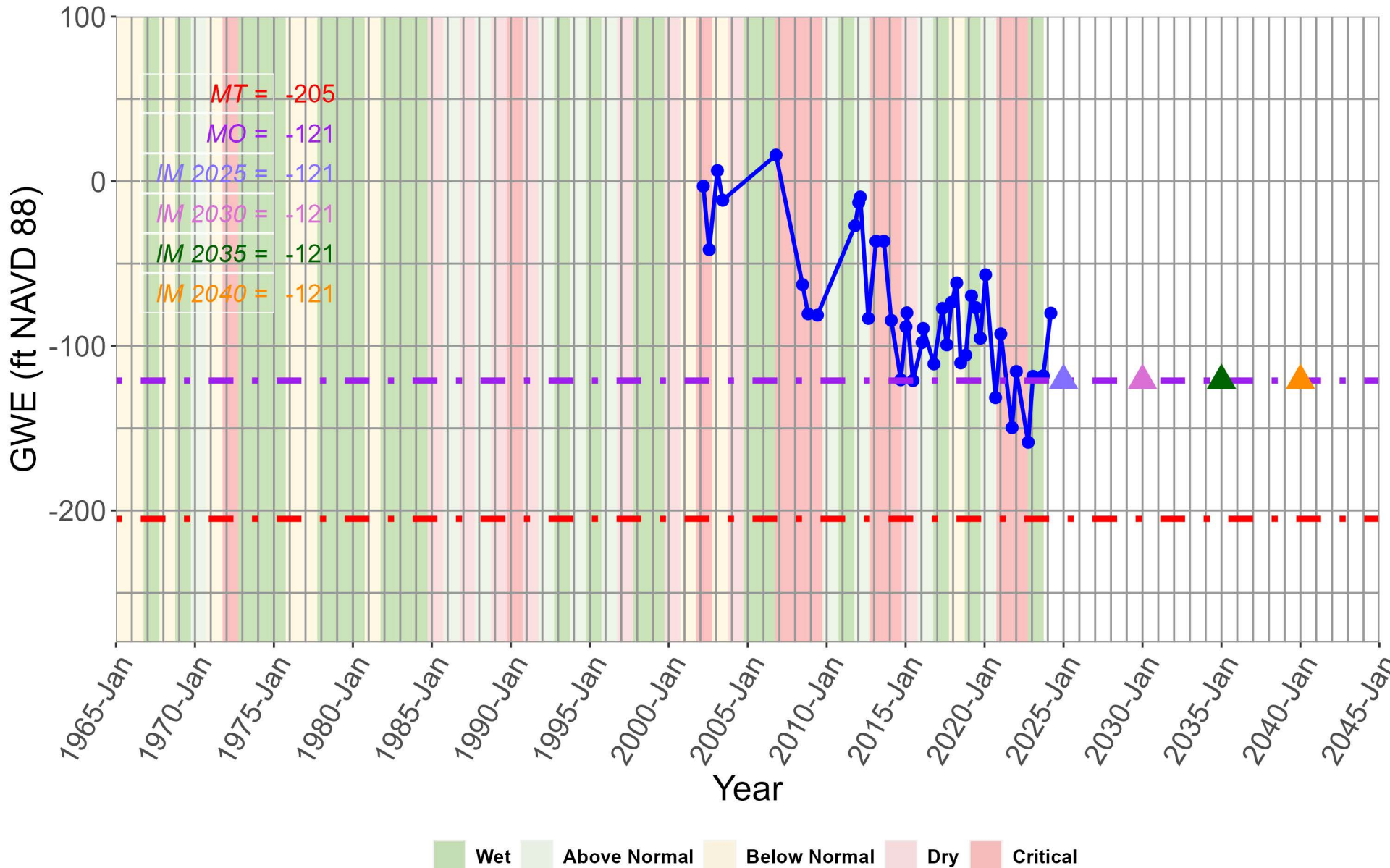
# S-9A Cluster 1 of 2



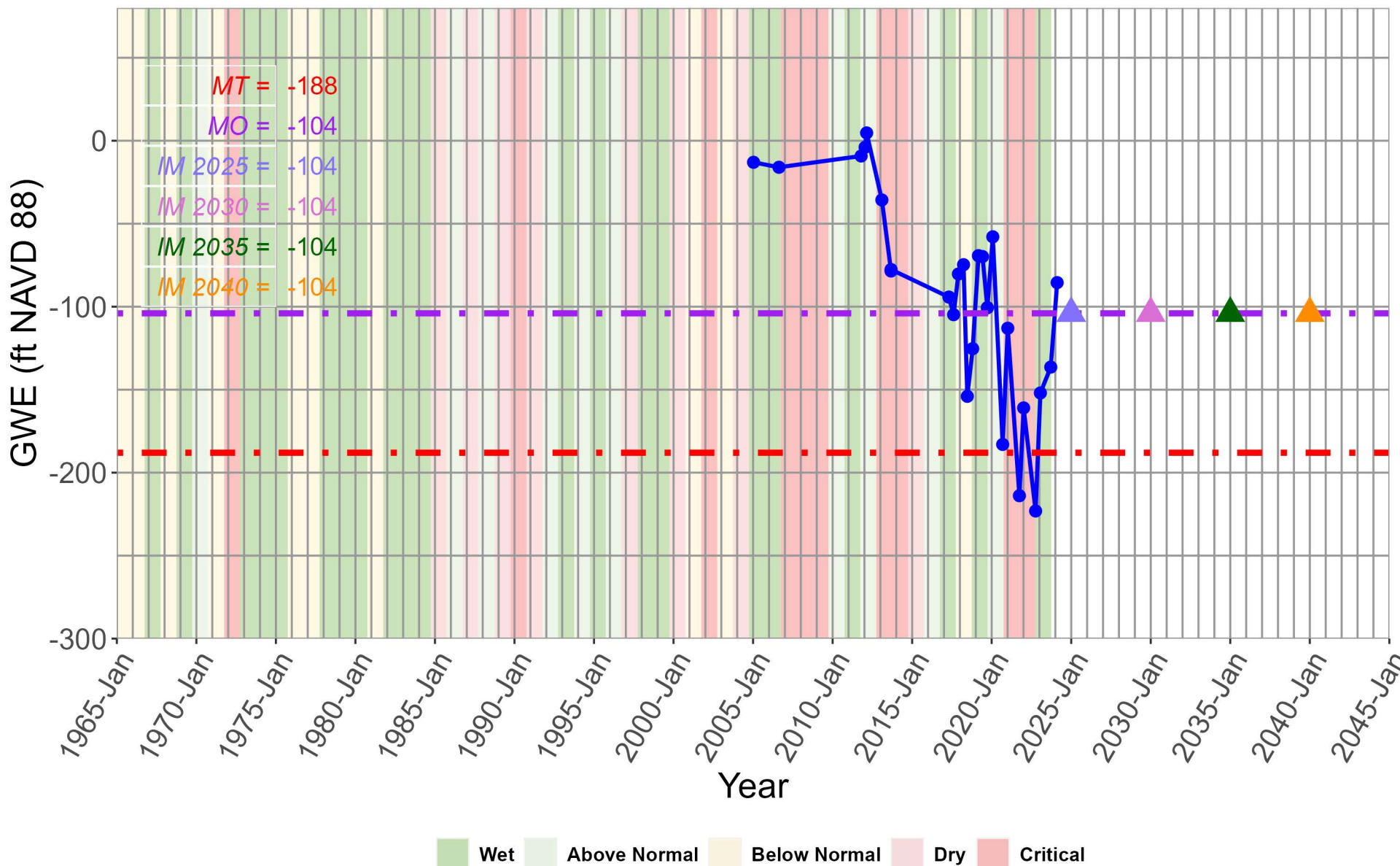
# S-11



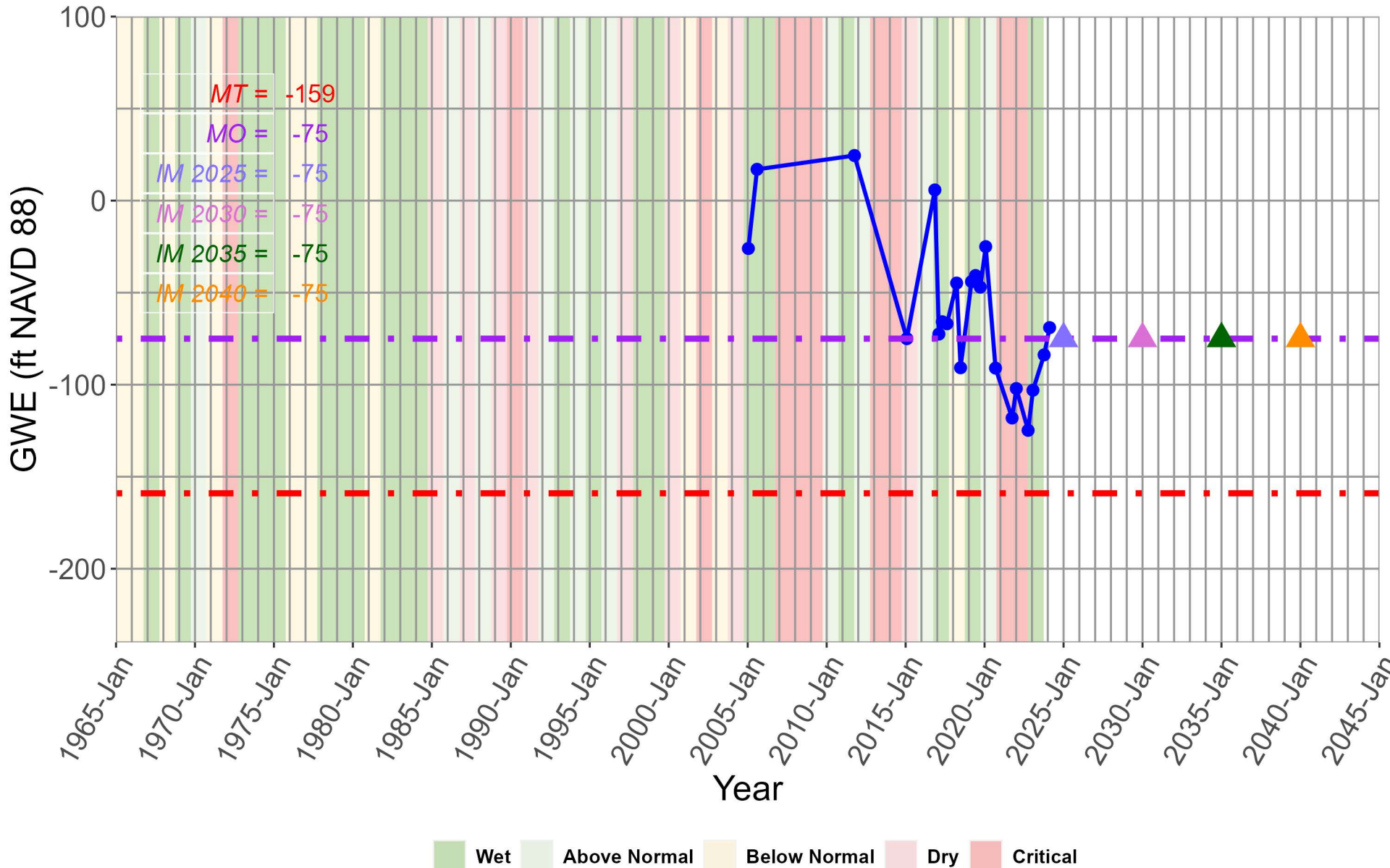
# S-12



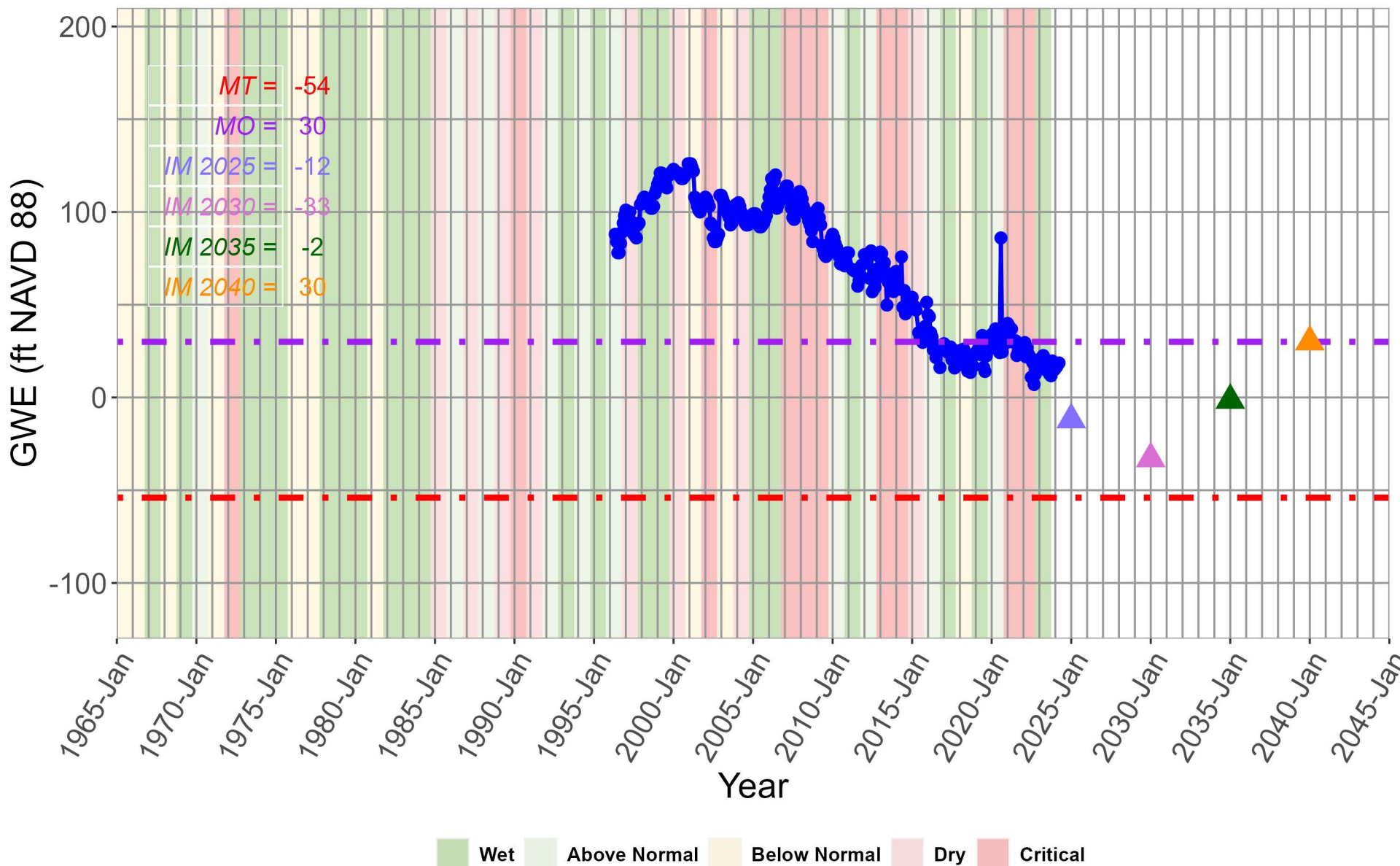
# S-13A Cluster 1 of 2



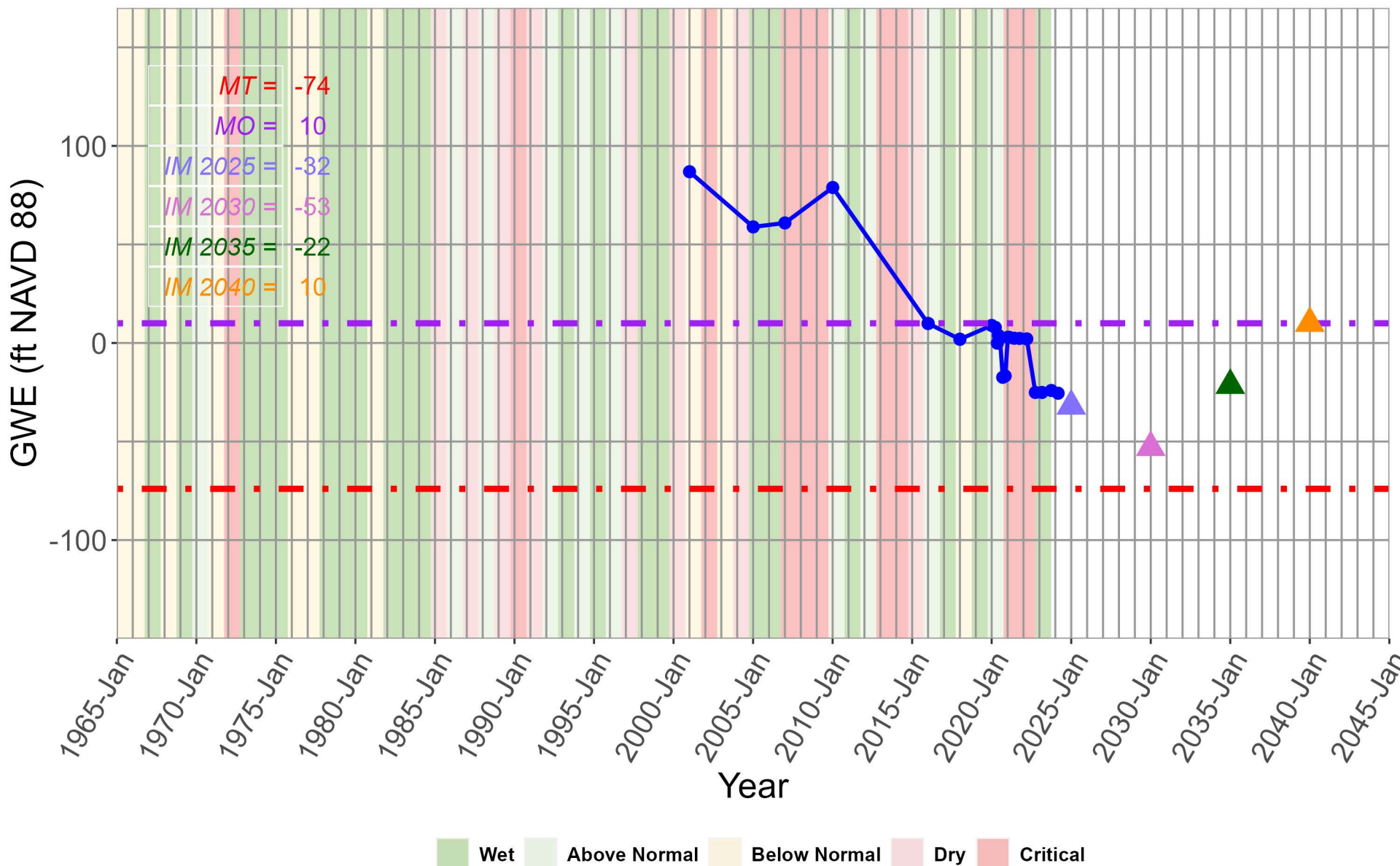
# S-14B Cluster 2 of 2



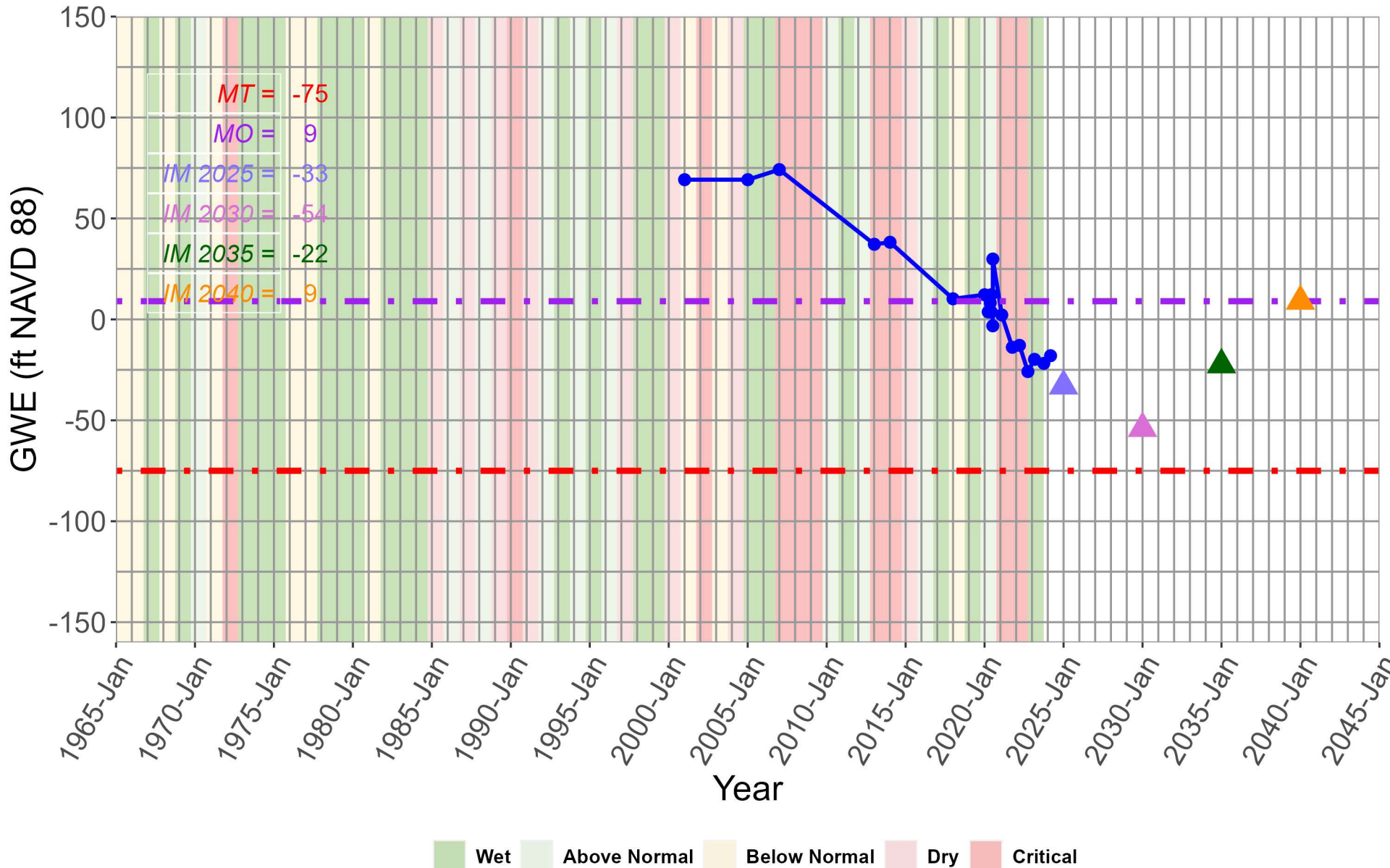
# Section 18



# Shafter Well 7

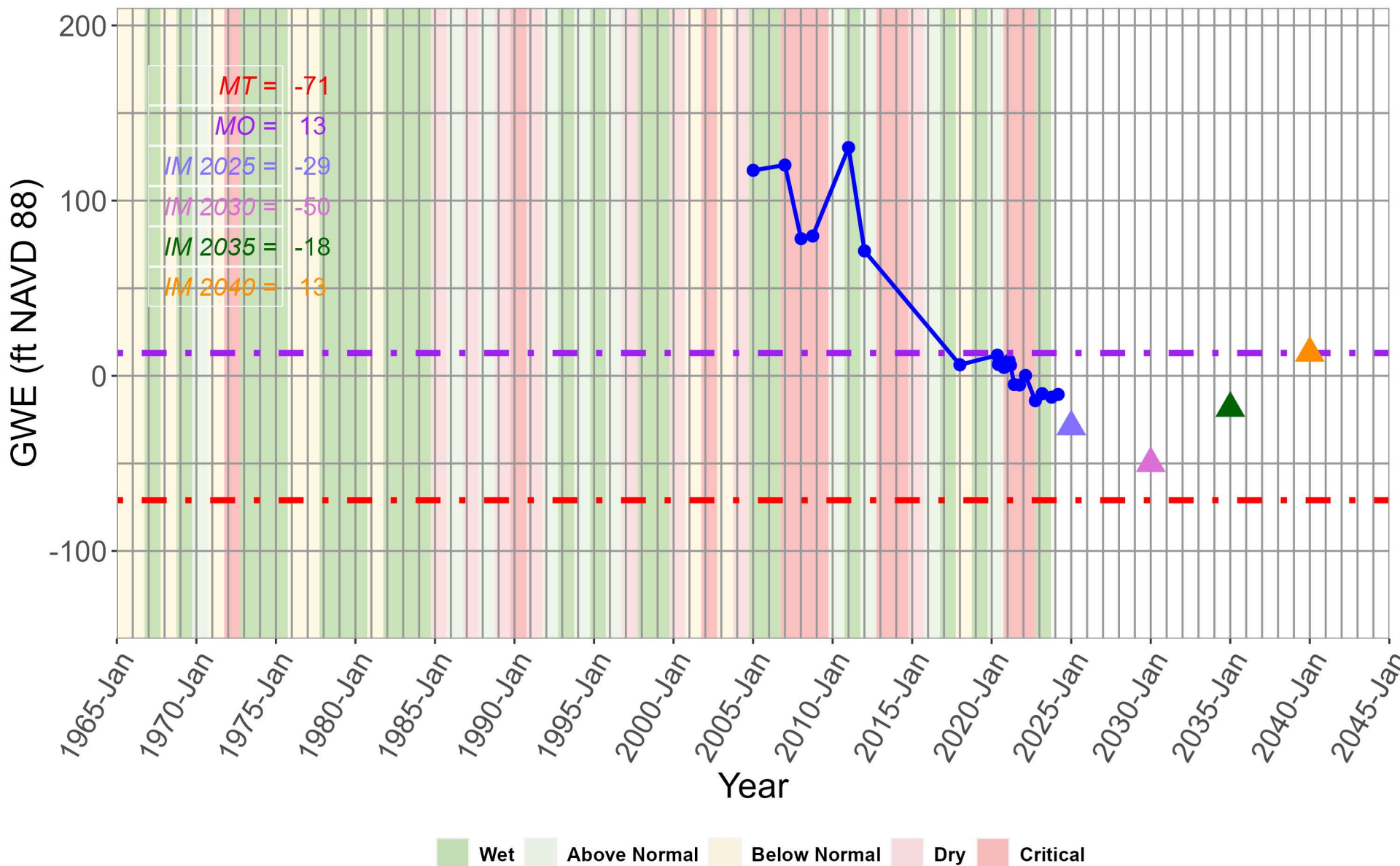


# Shafter Well 12

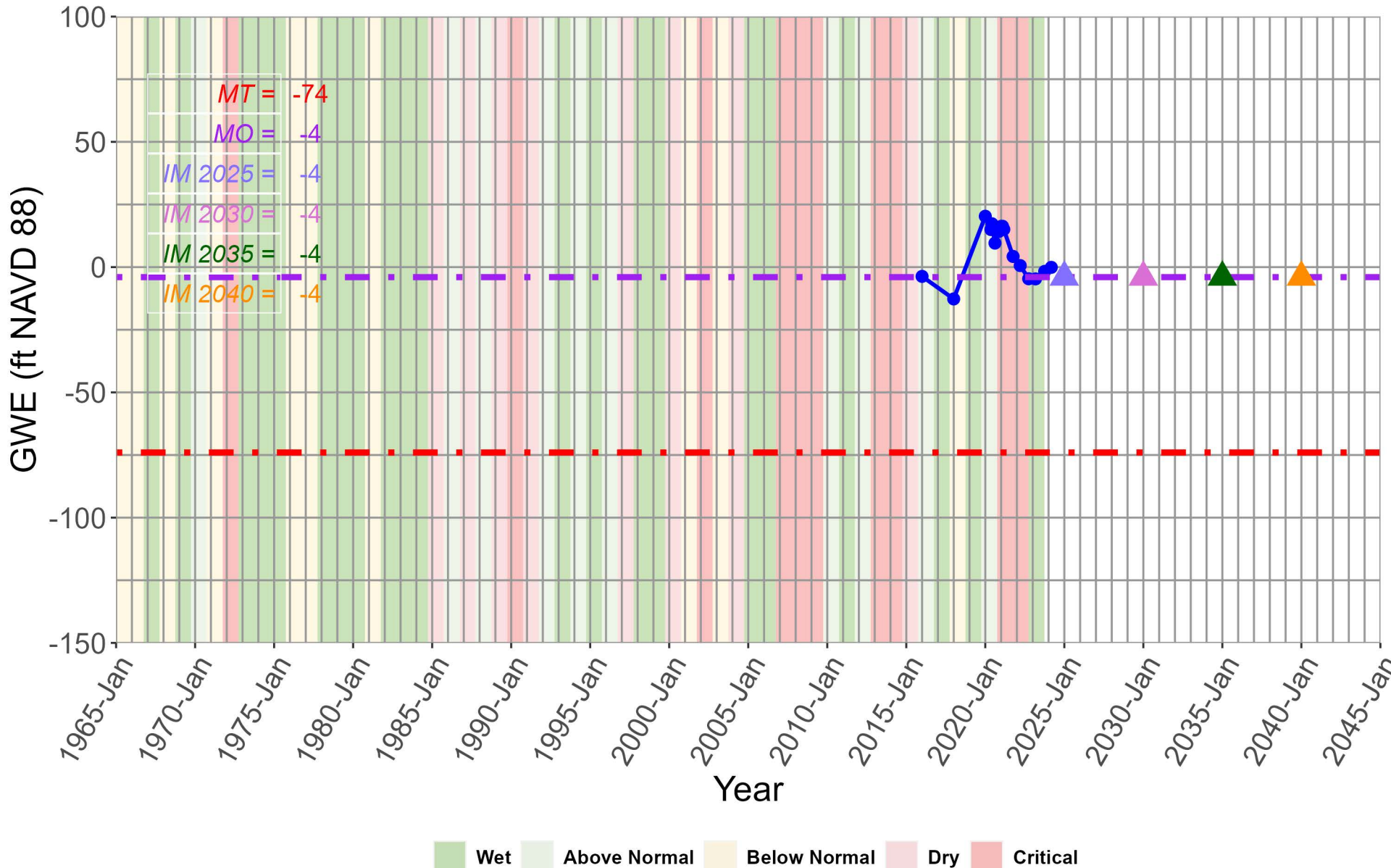




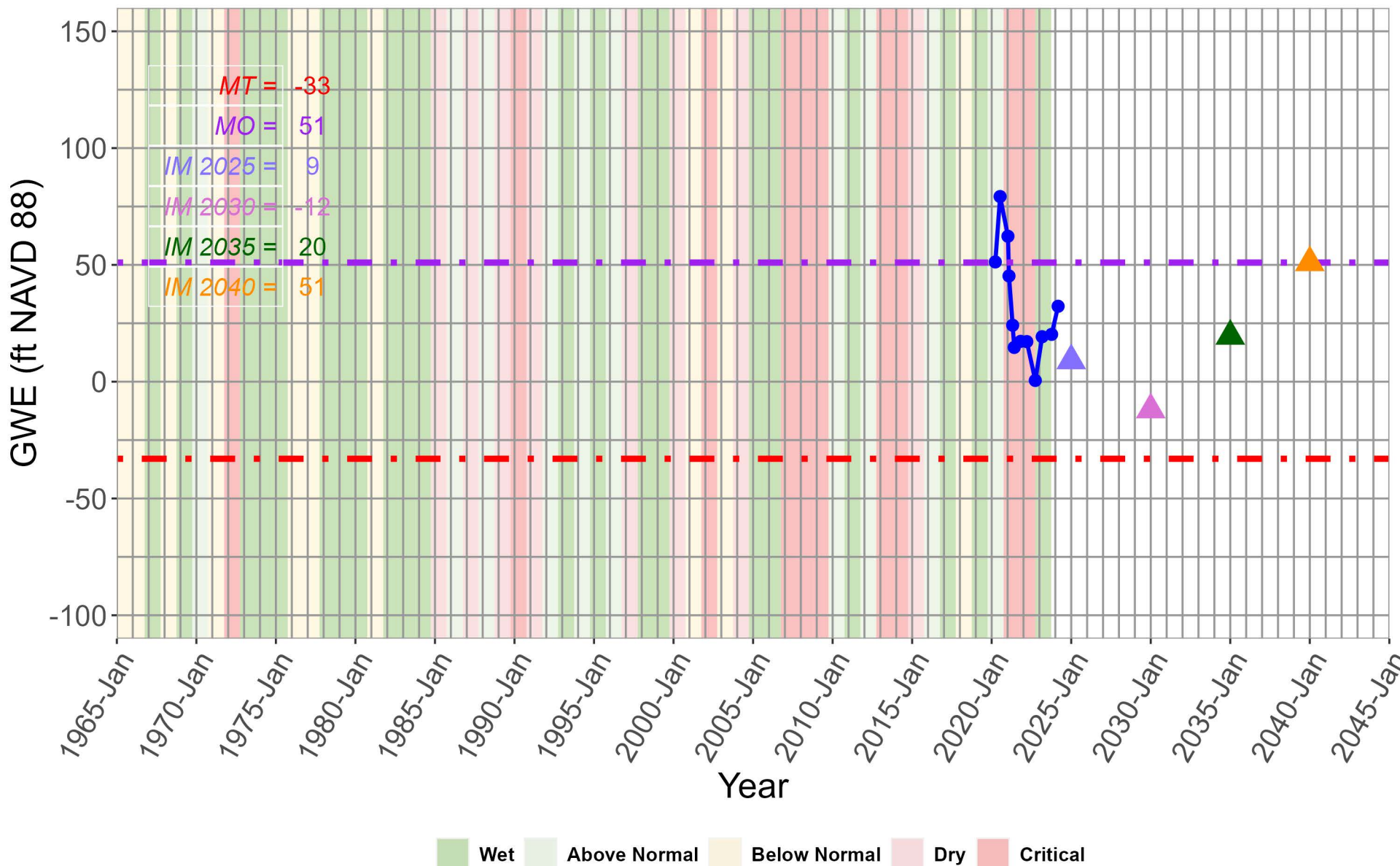
# Shafter Well 14



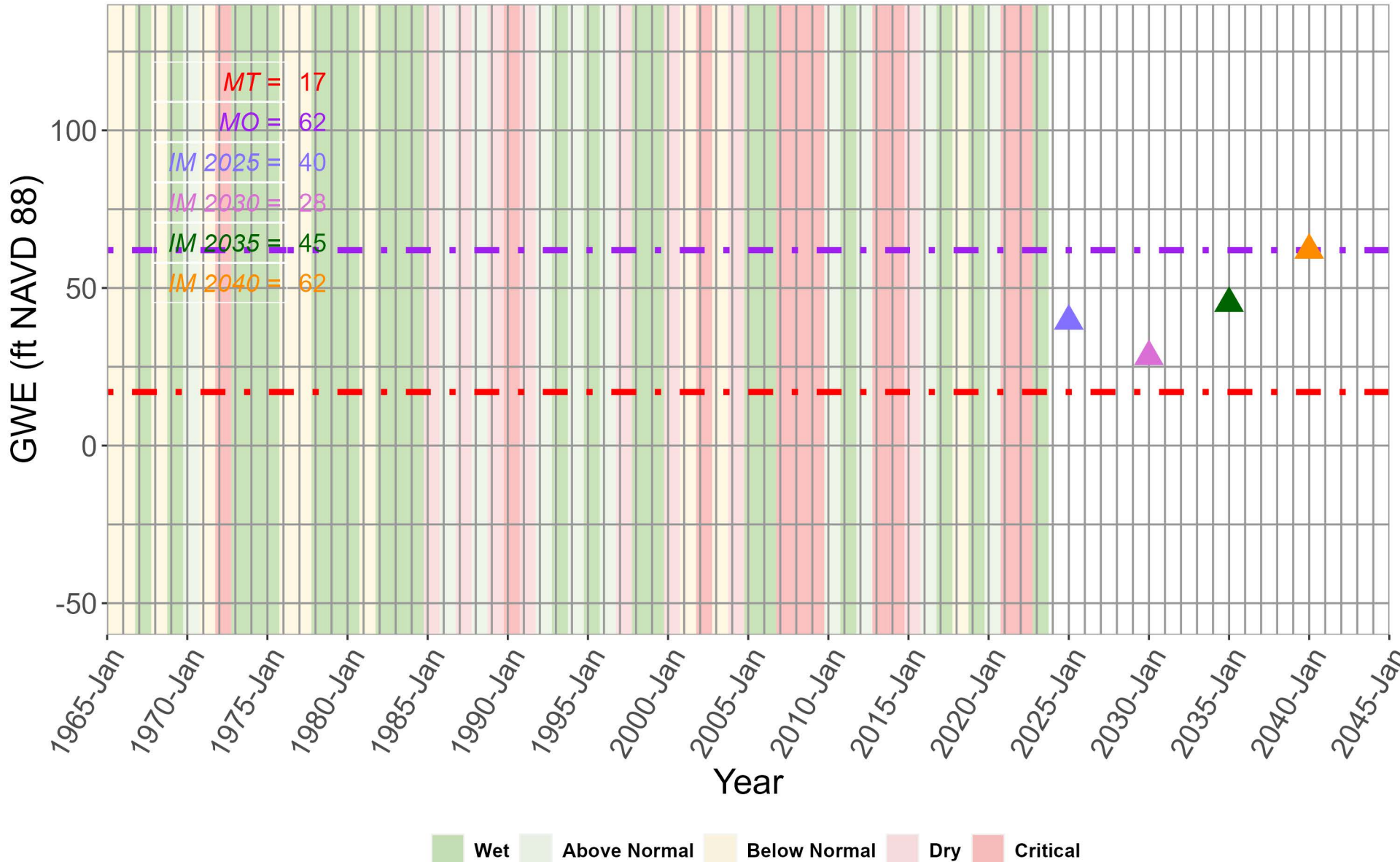
# Shafter Well 15



# Shafter Well 18

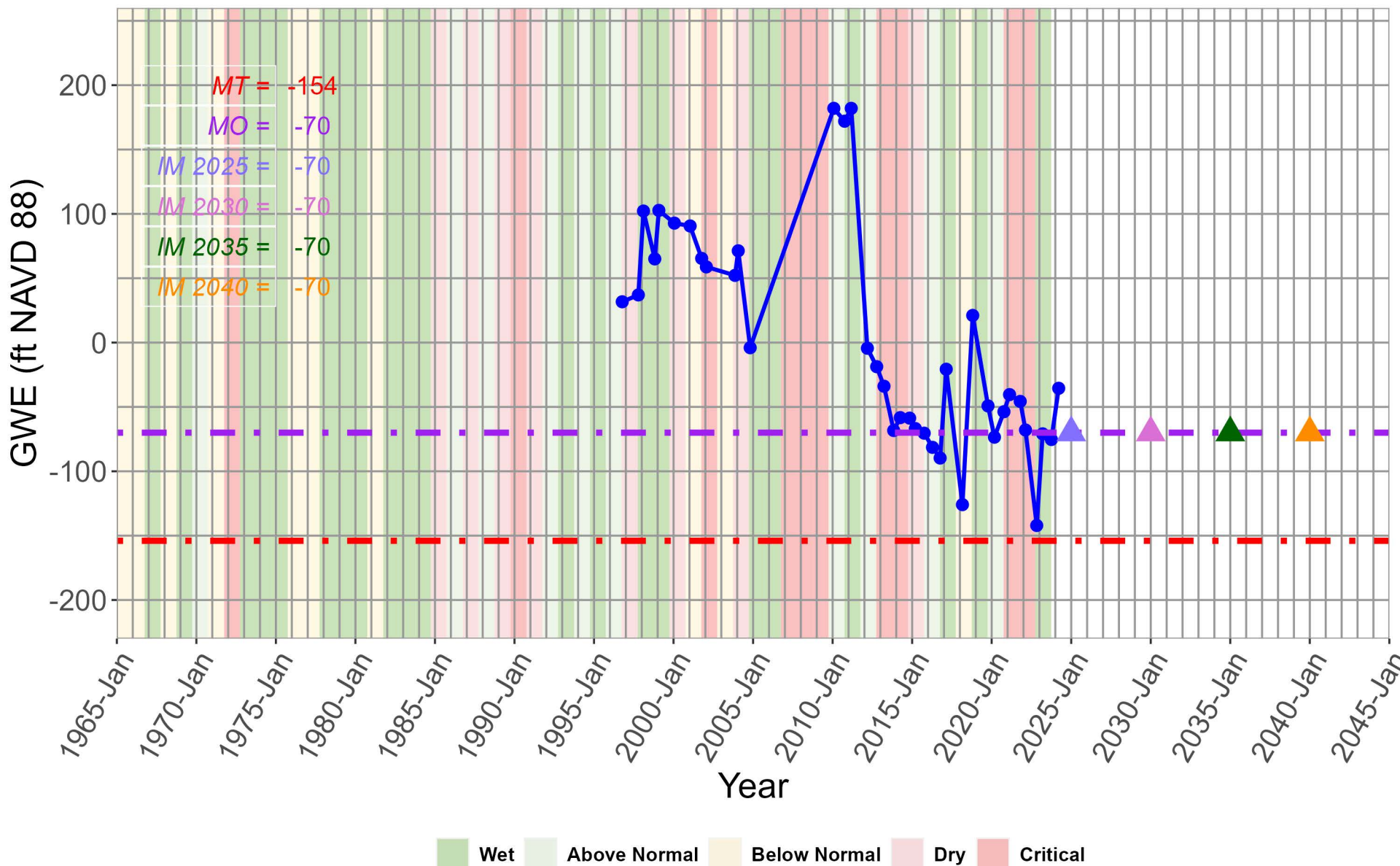


# South Ag

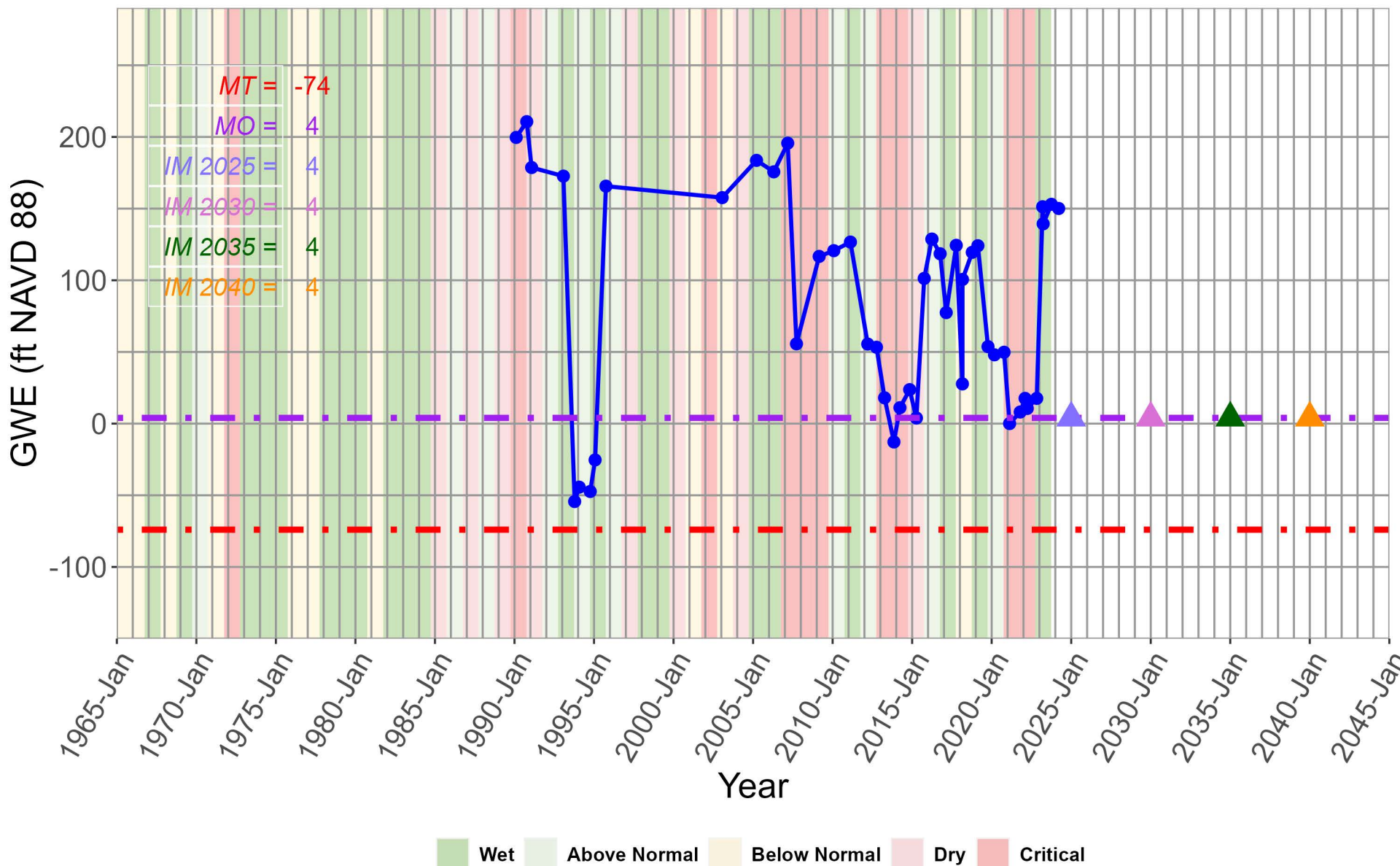


\*No historic GWE data available for well. Proxy well data used to set SMCs.

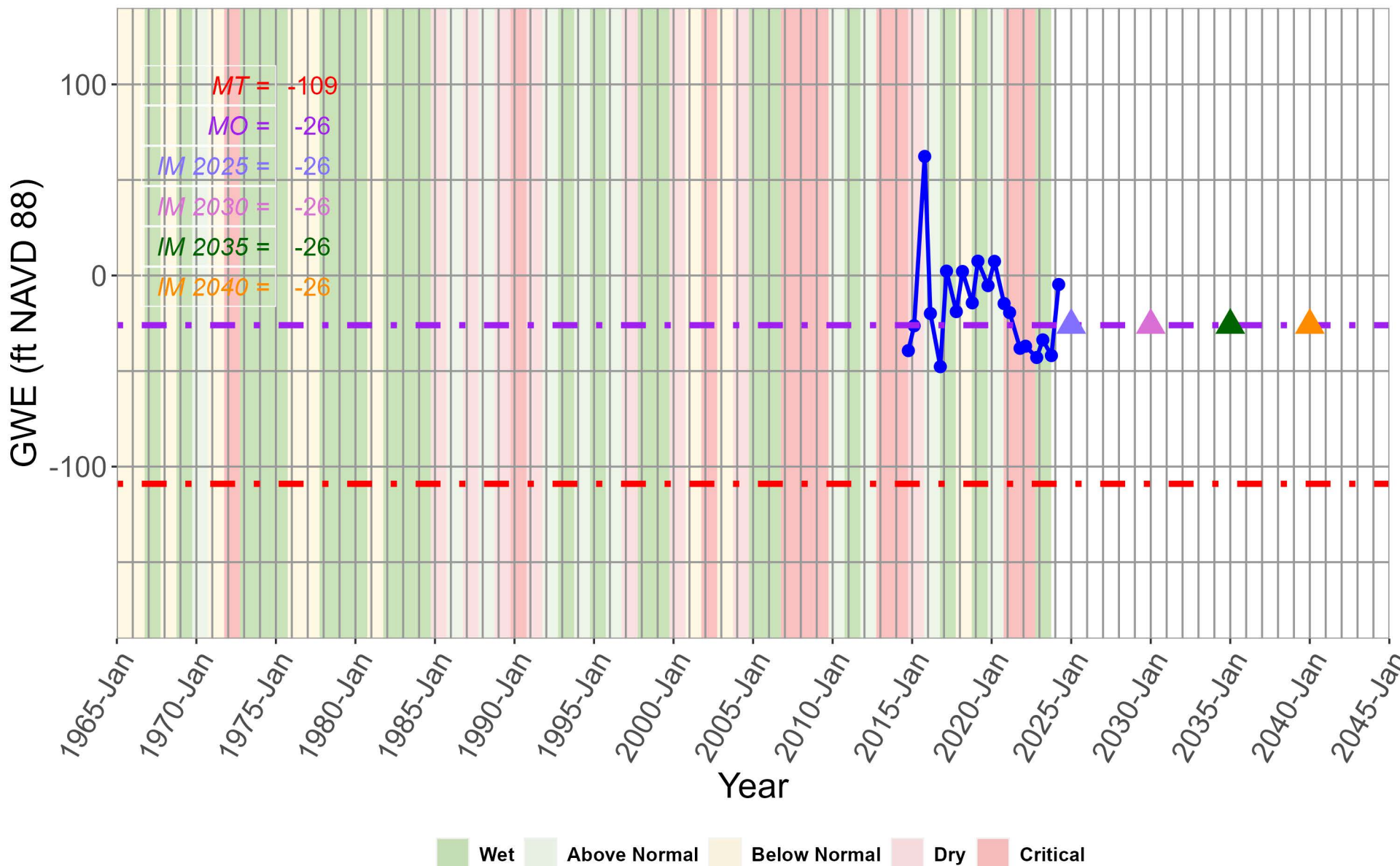
# SSJMUD 8



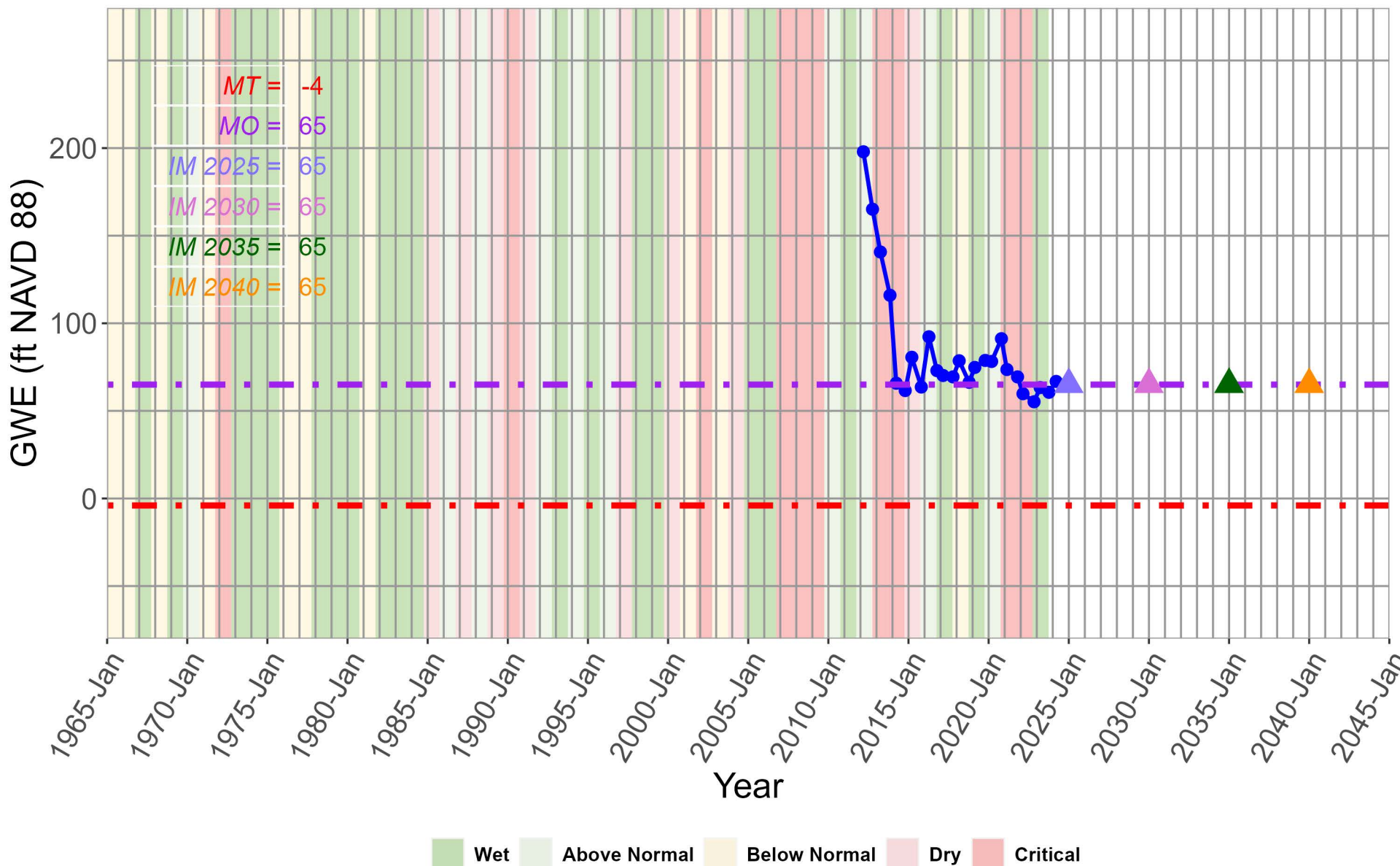
# SSJMUD 14



# SSJMUD 23

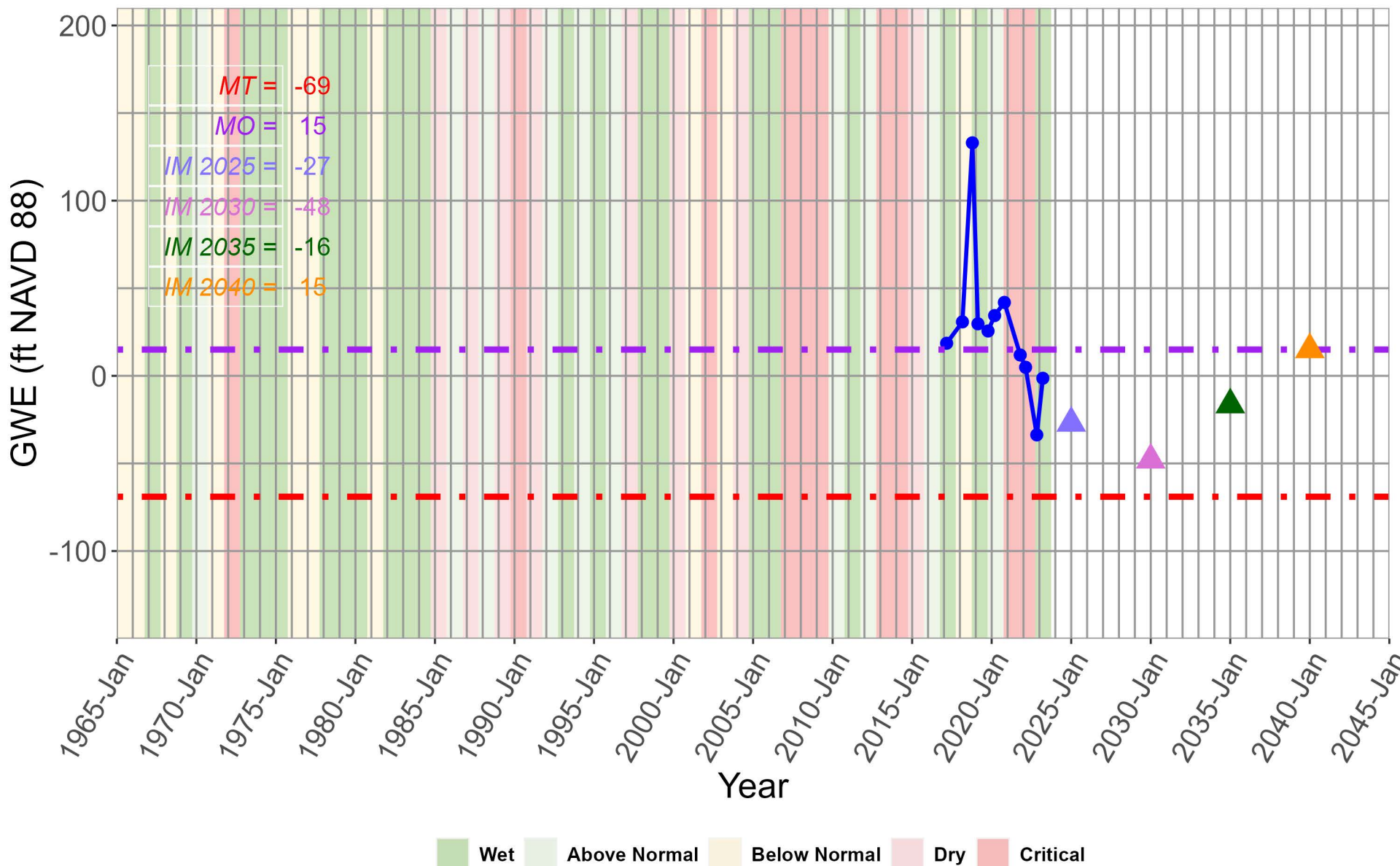


# SSJMUD 42

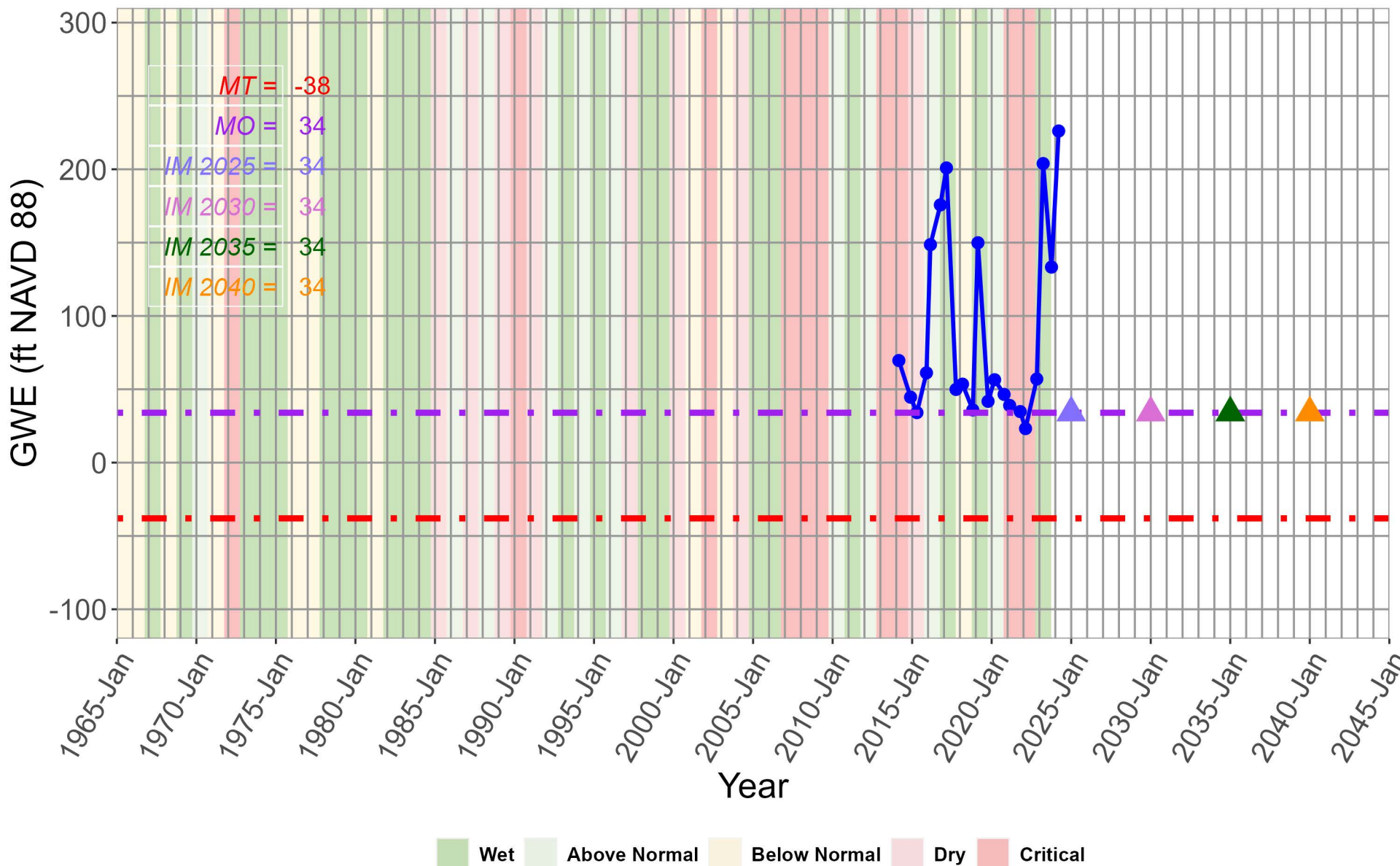




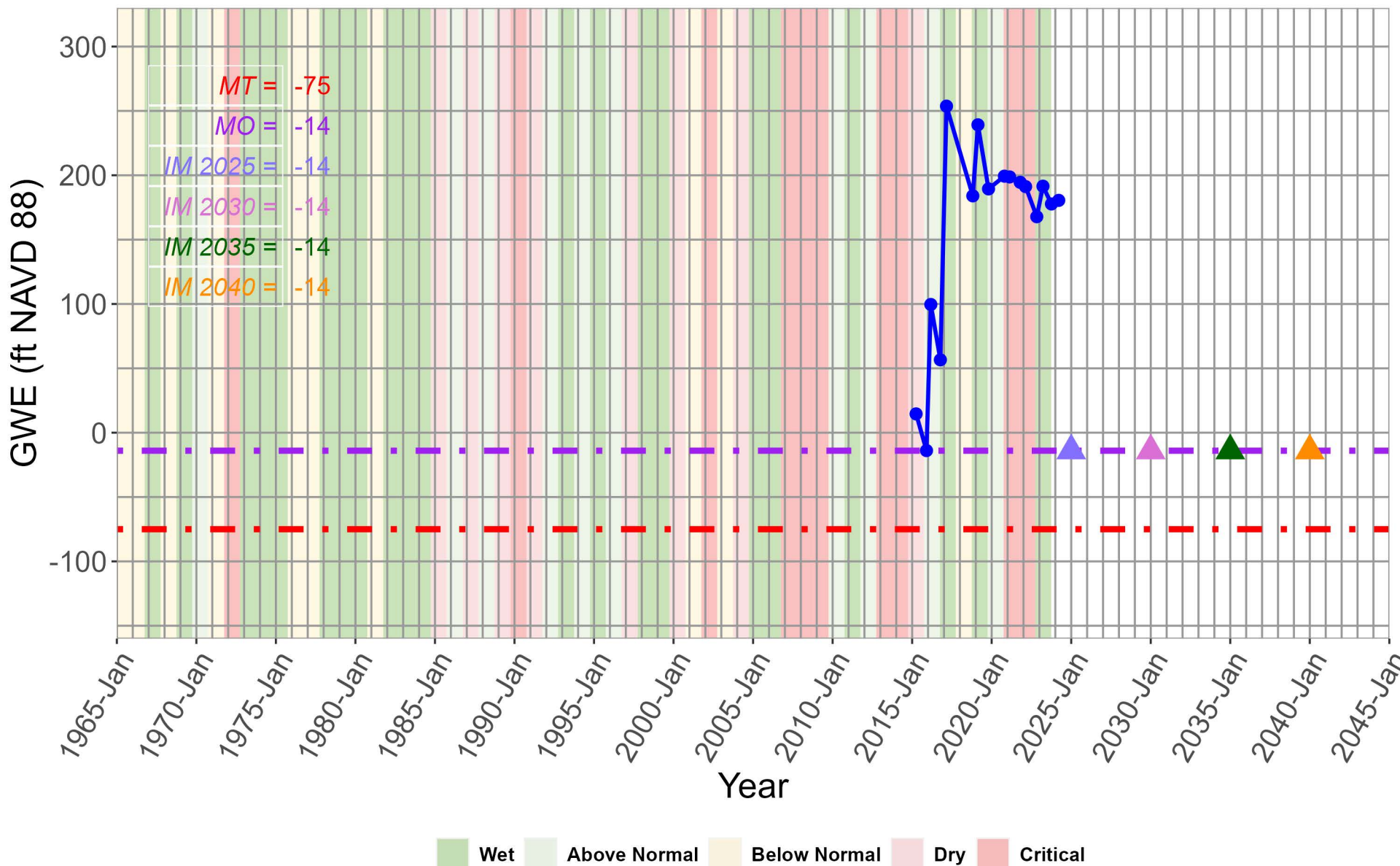
# SSJMUD 47



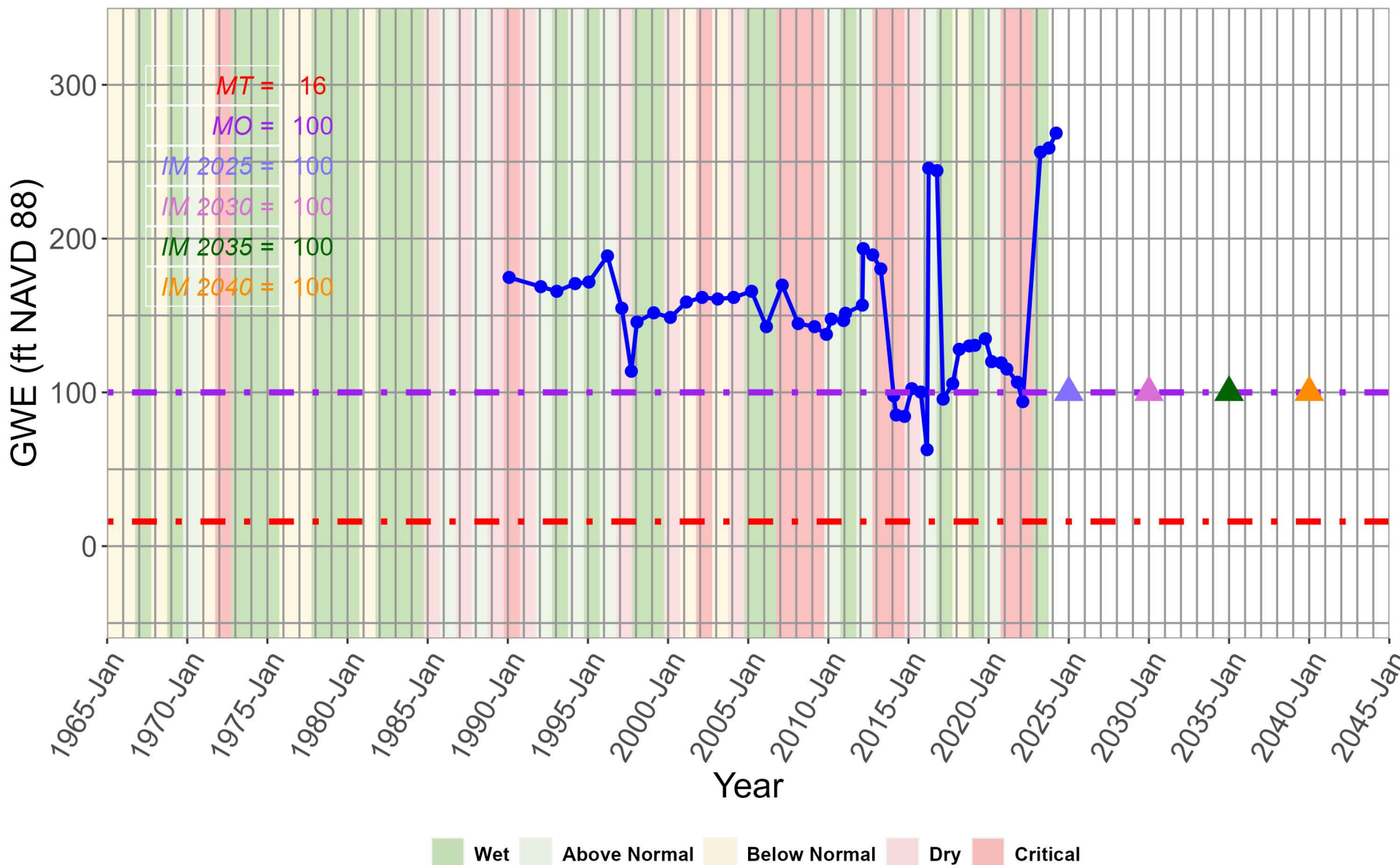
# SSJMUD 53



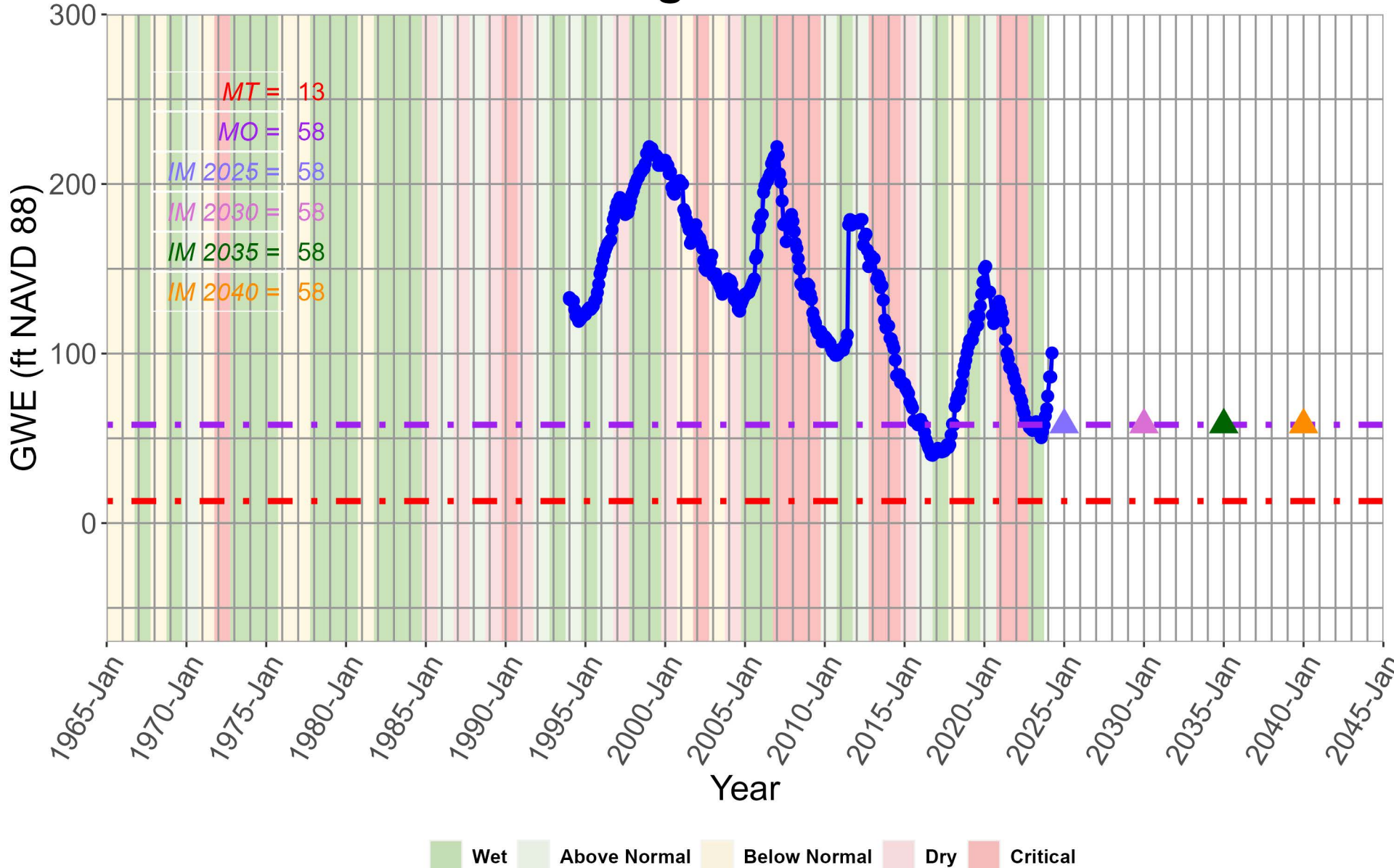
# SSJMUD 59



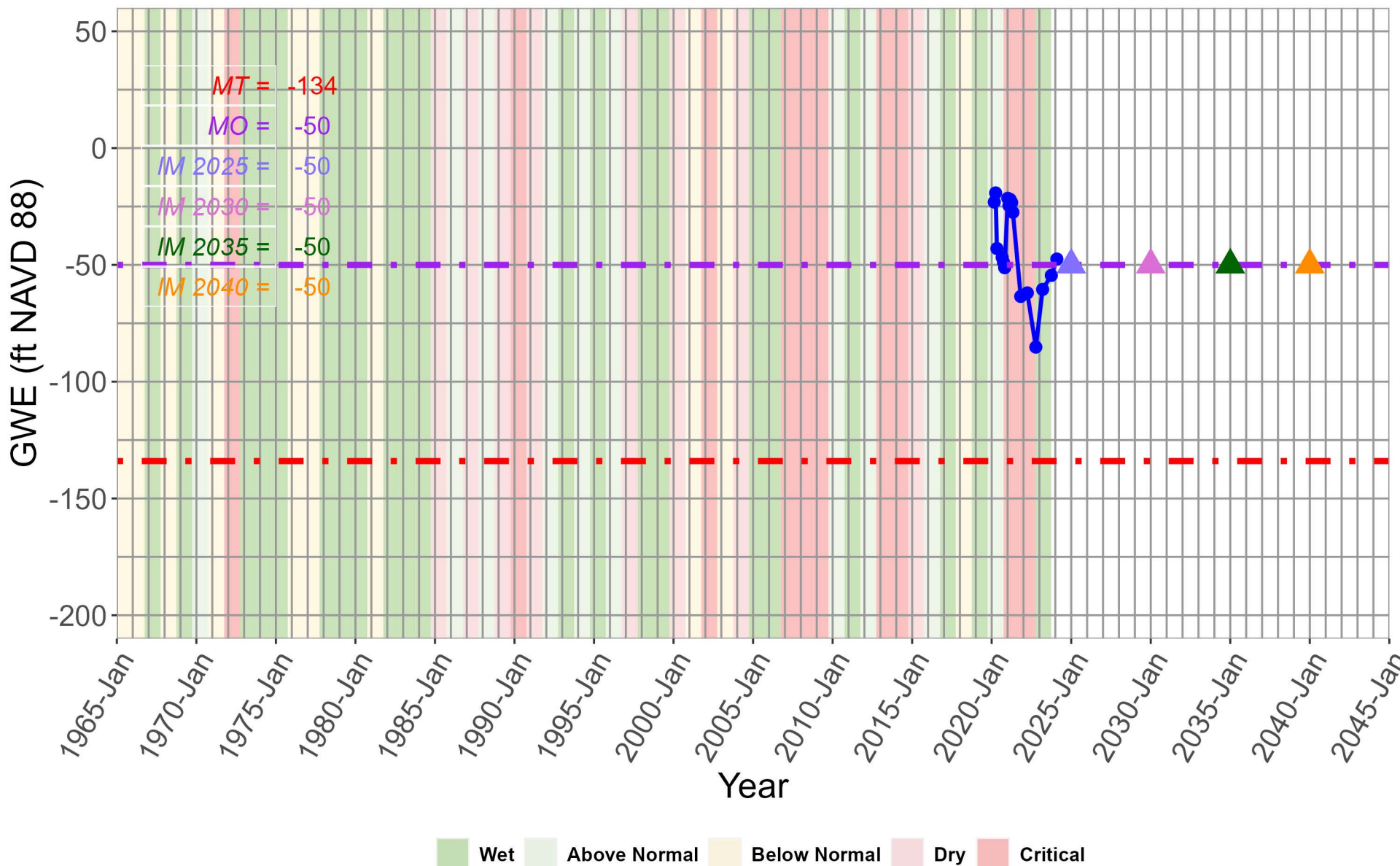
# SSJMUD 62



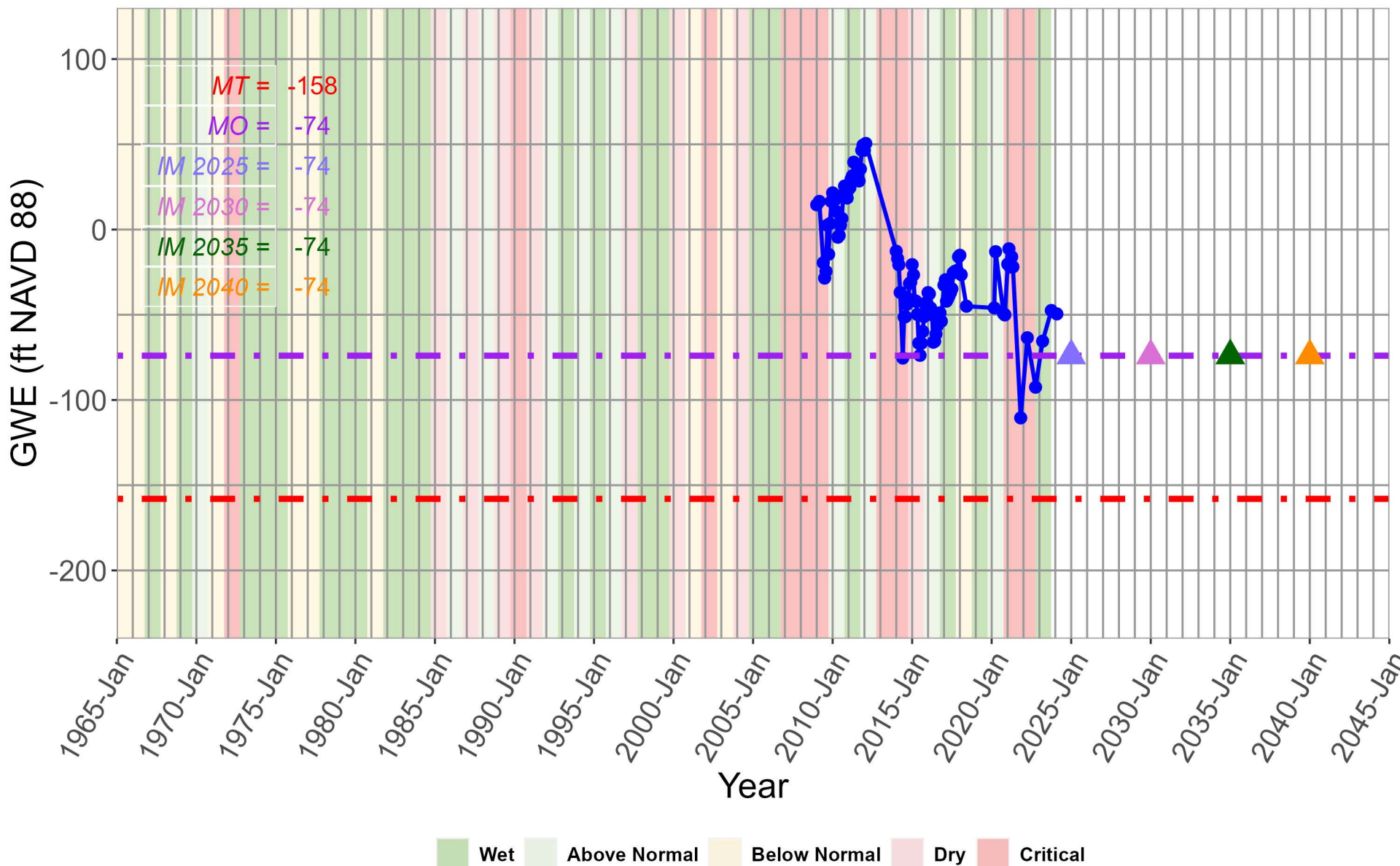
# Virgil Bussell



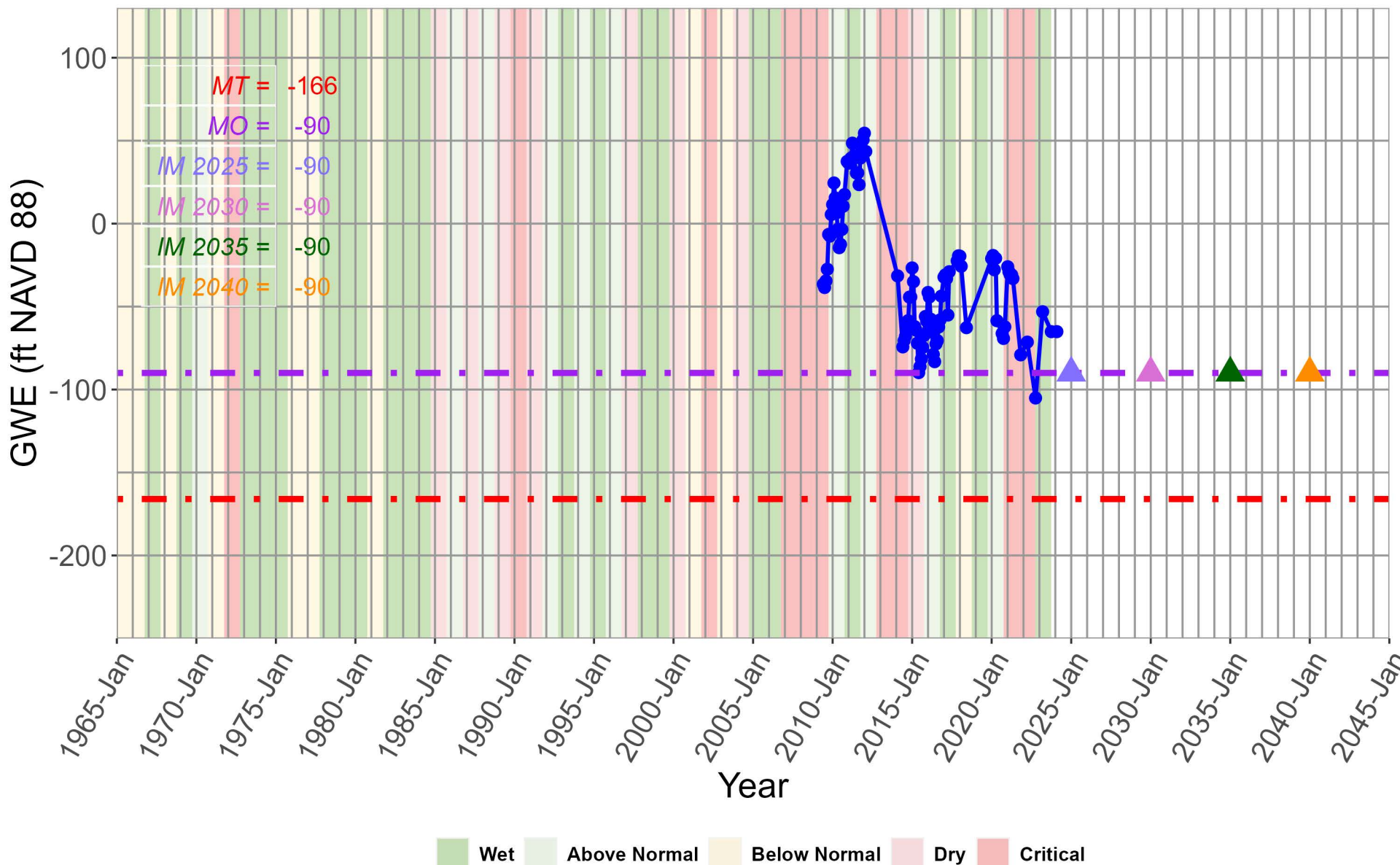
# Wasco 8A



# Wasco 11

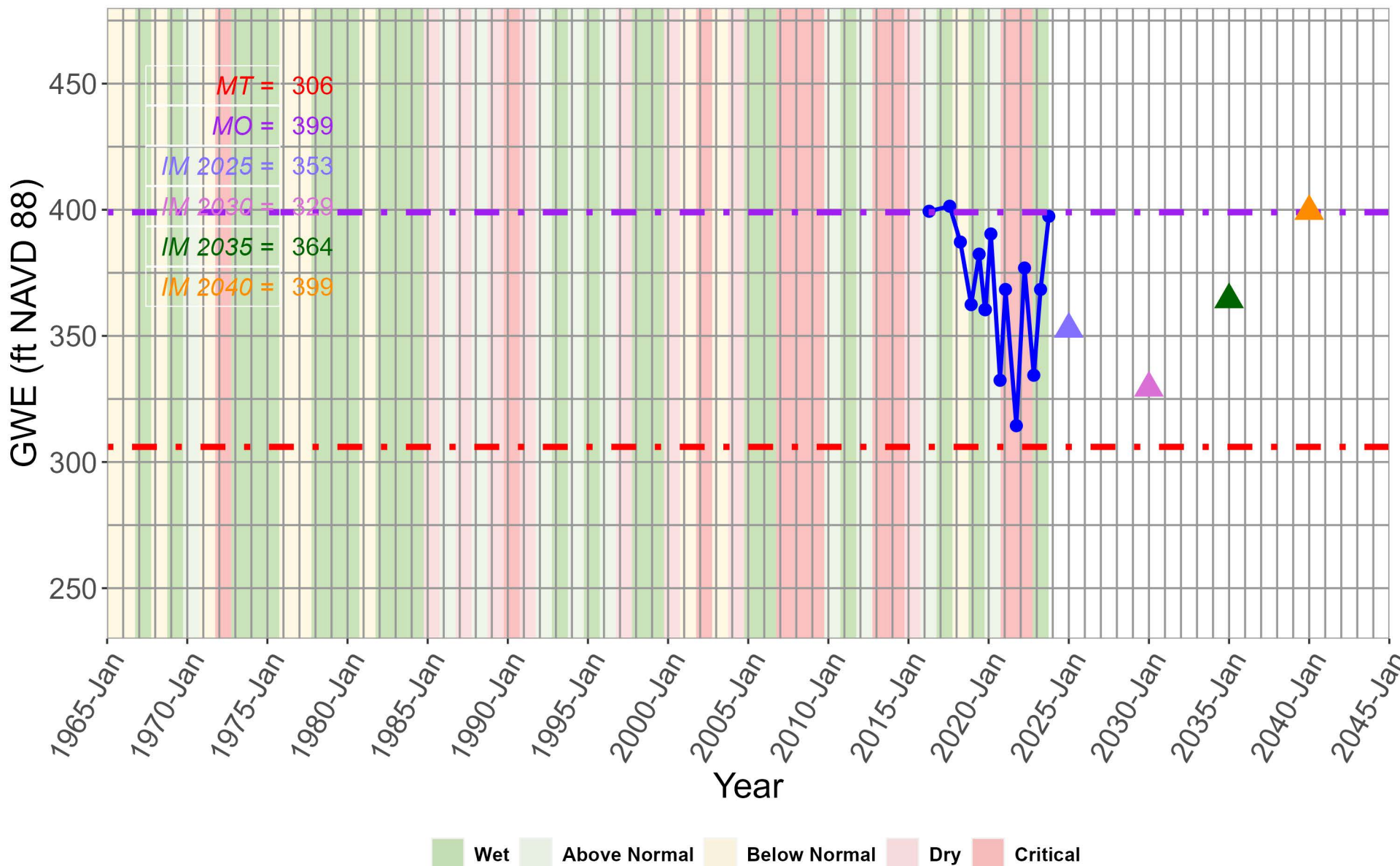


# Wasco 12

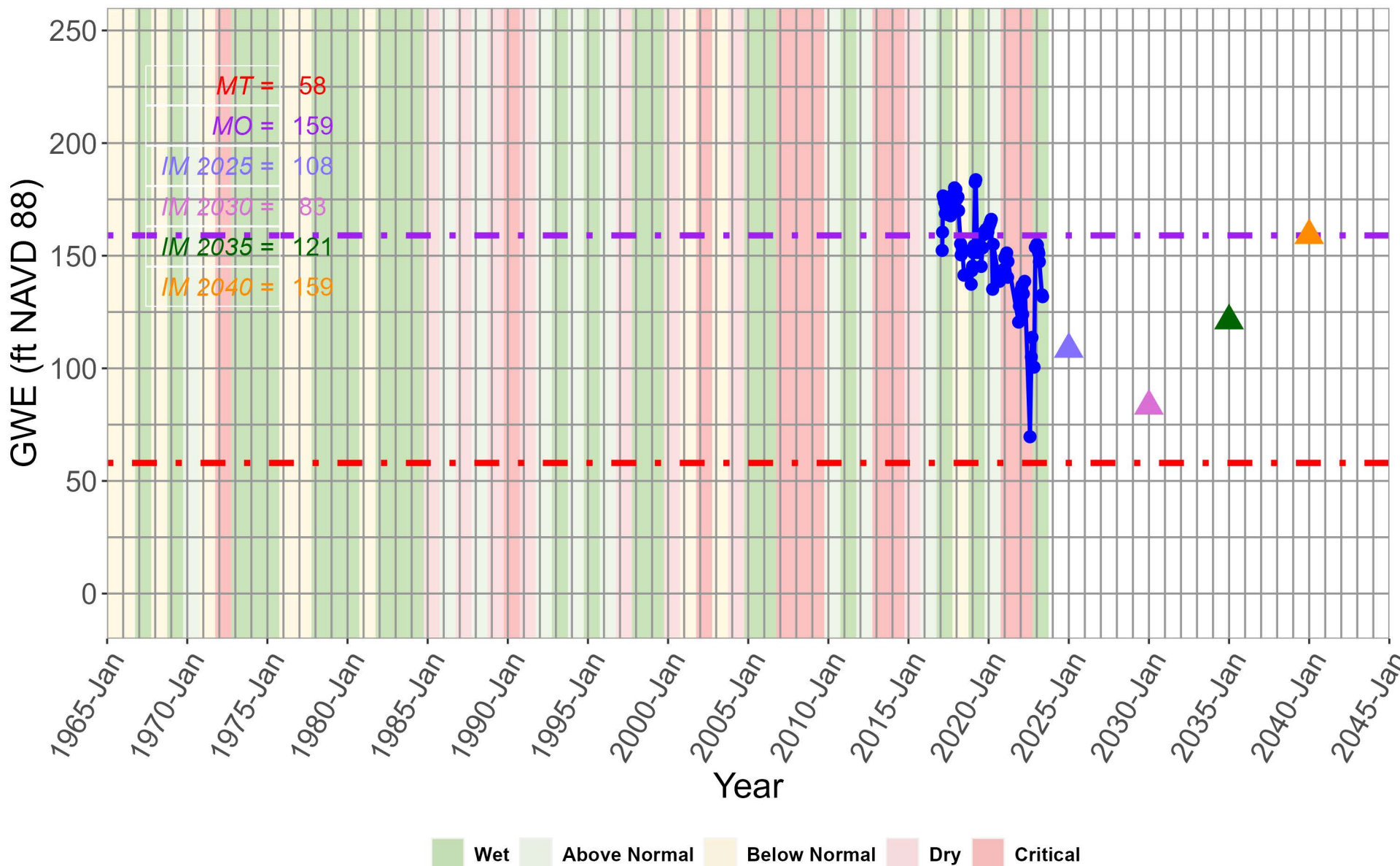




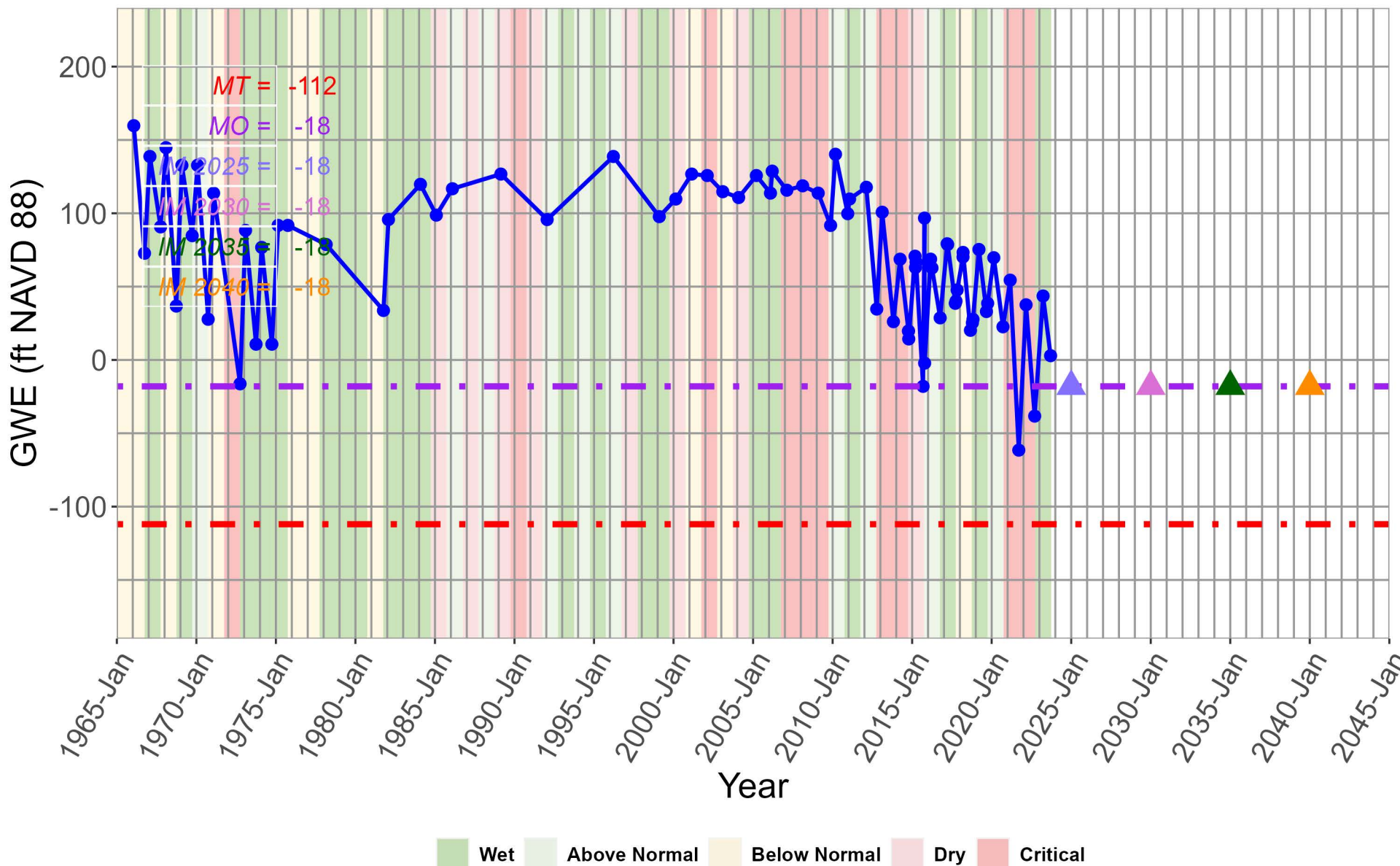
# Well #4



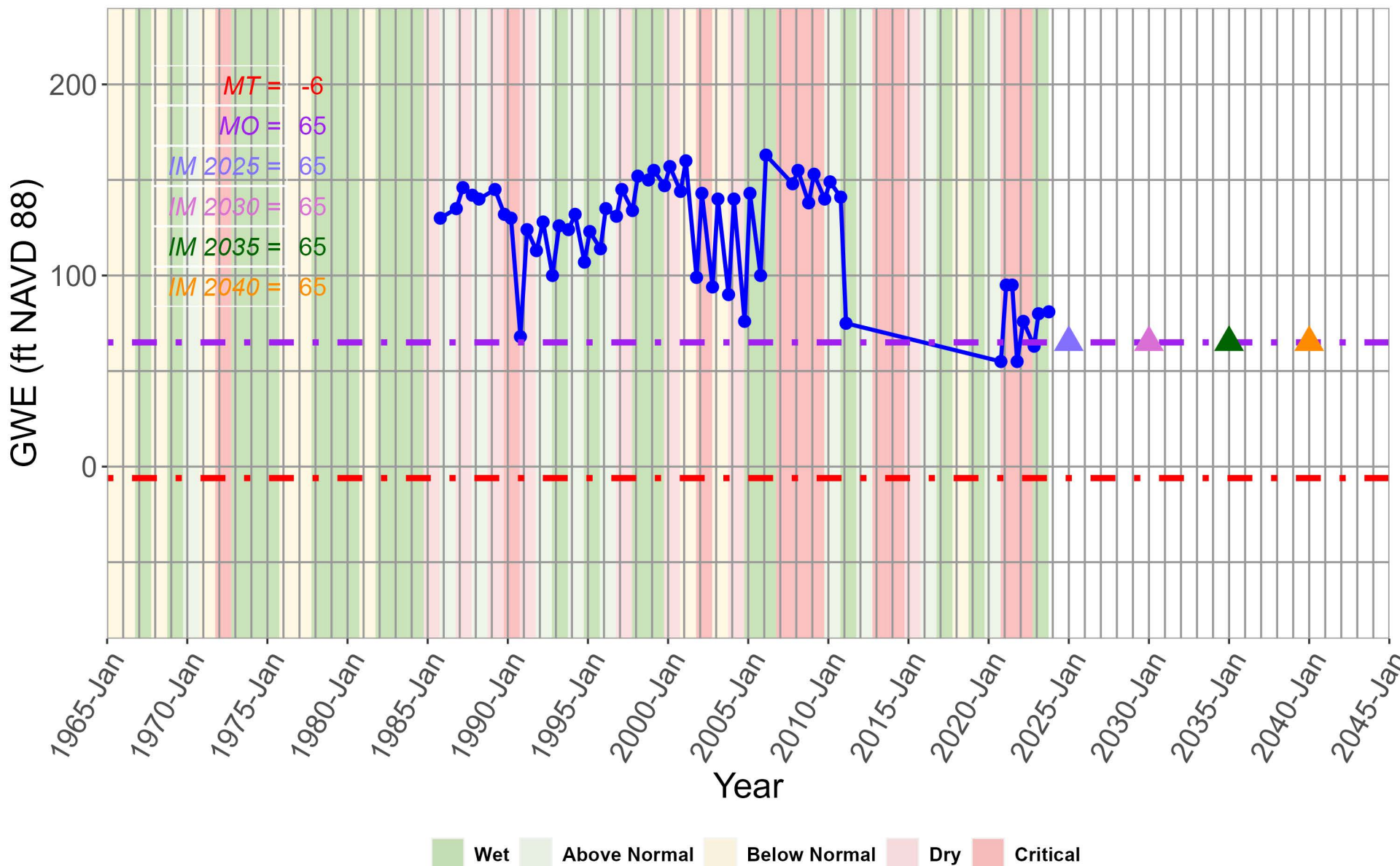
# Well 4D1



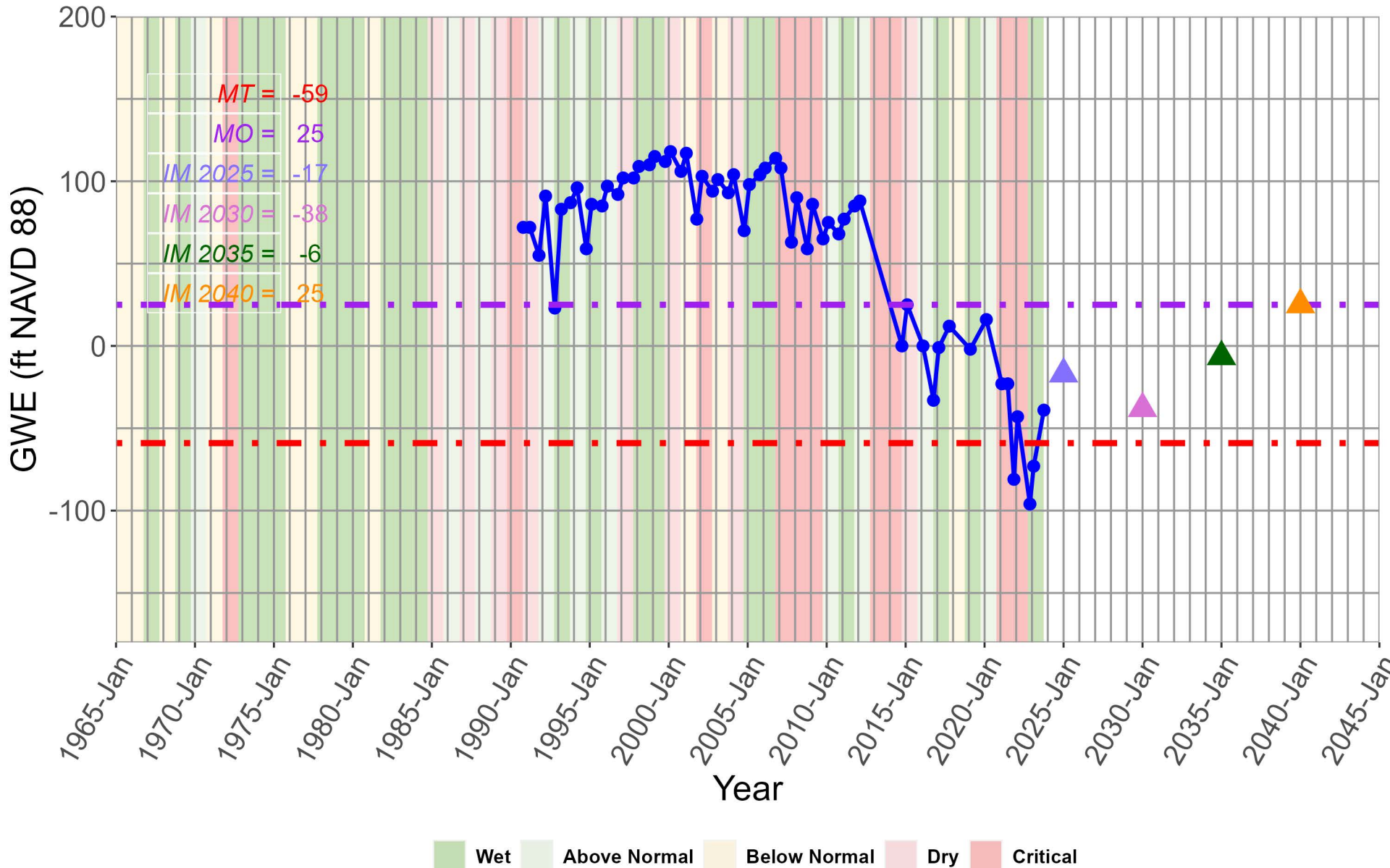
# Well 4P1



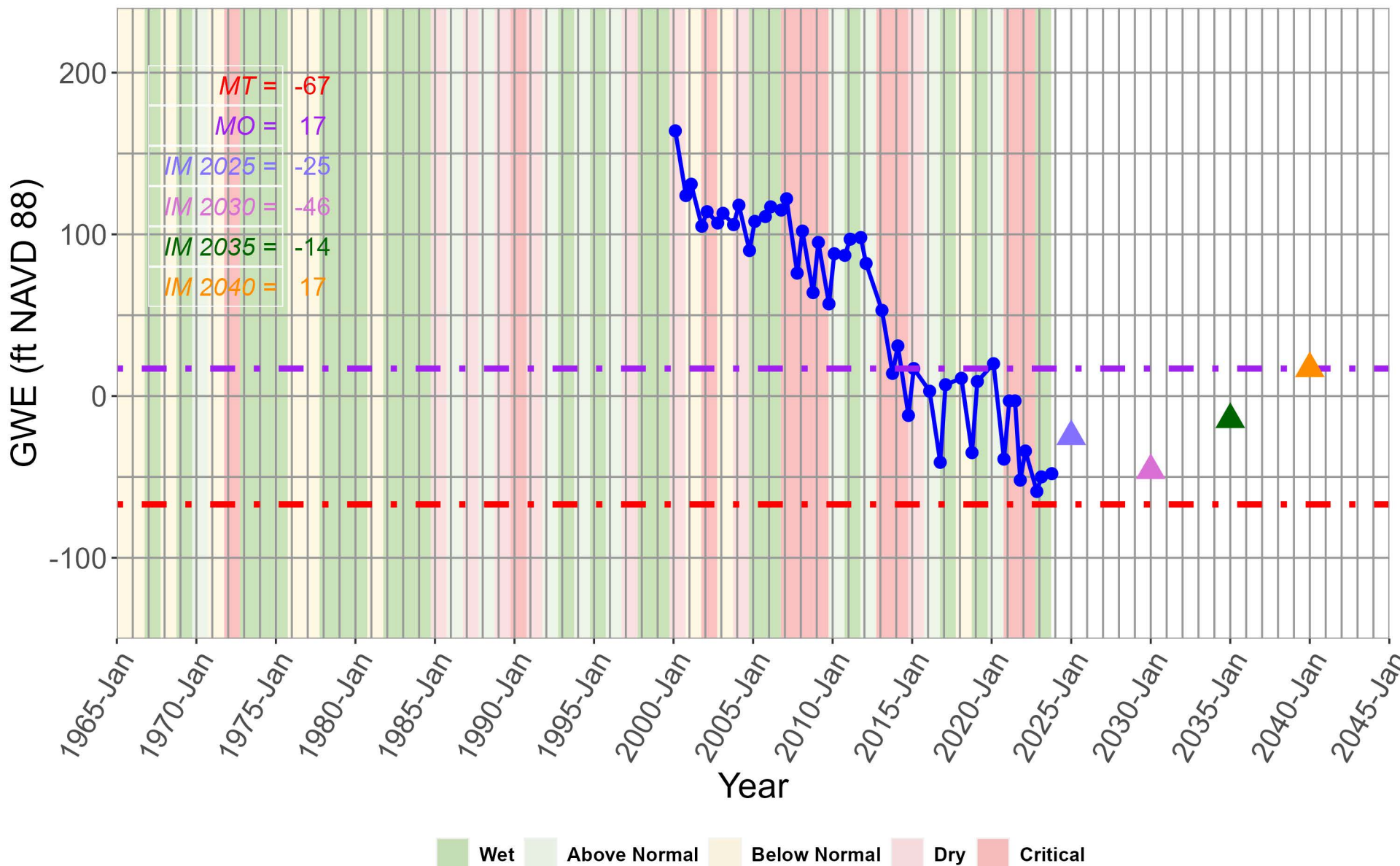
# Well 4R



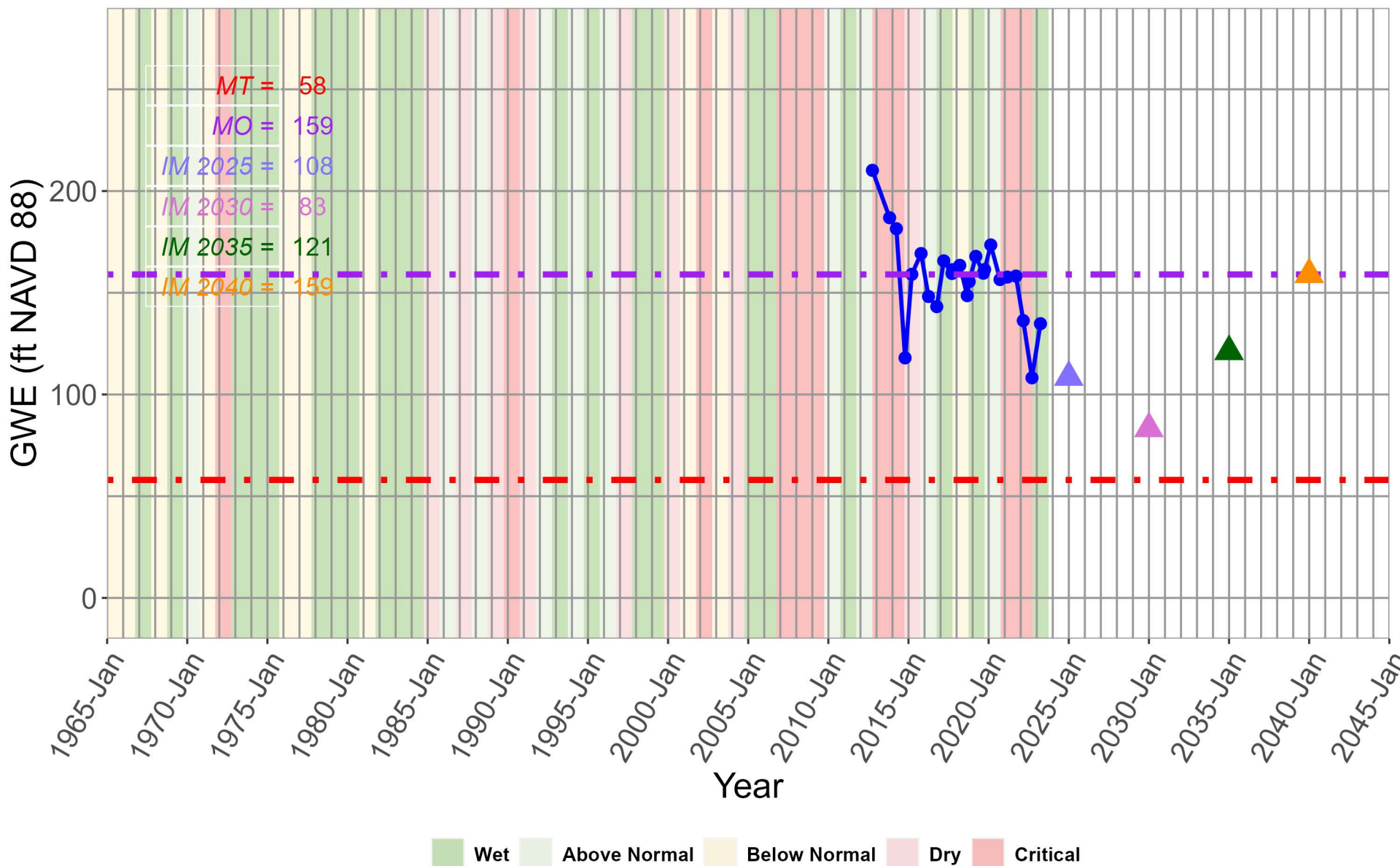
# Well 6C



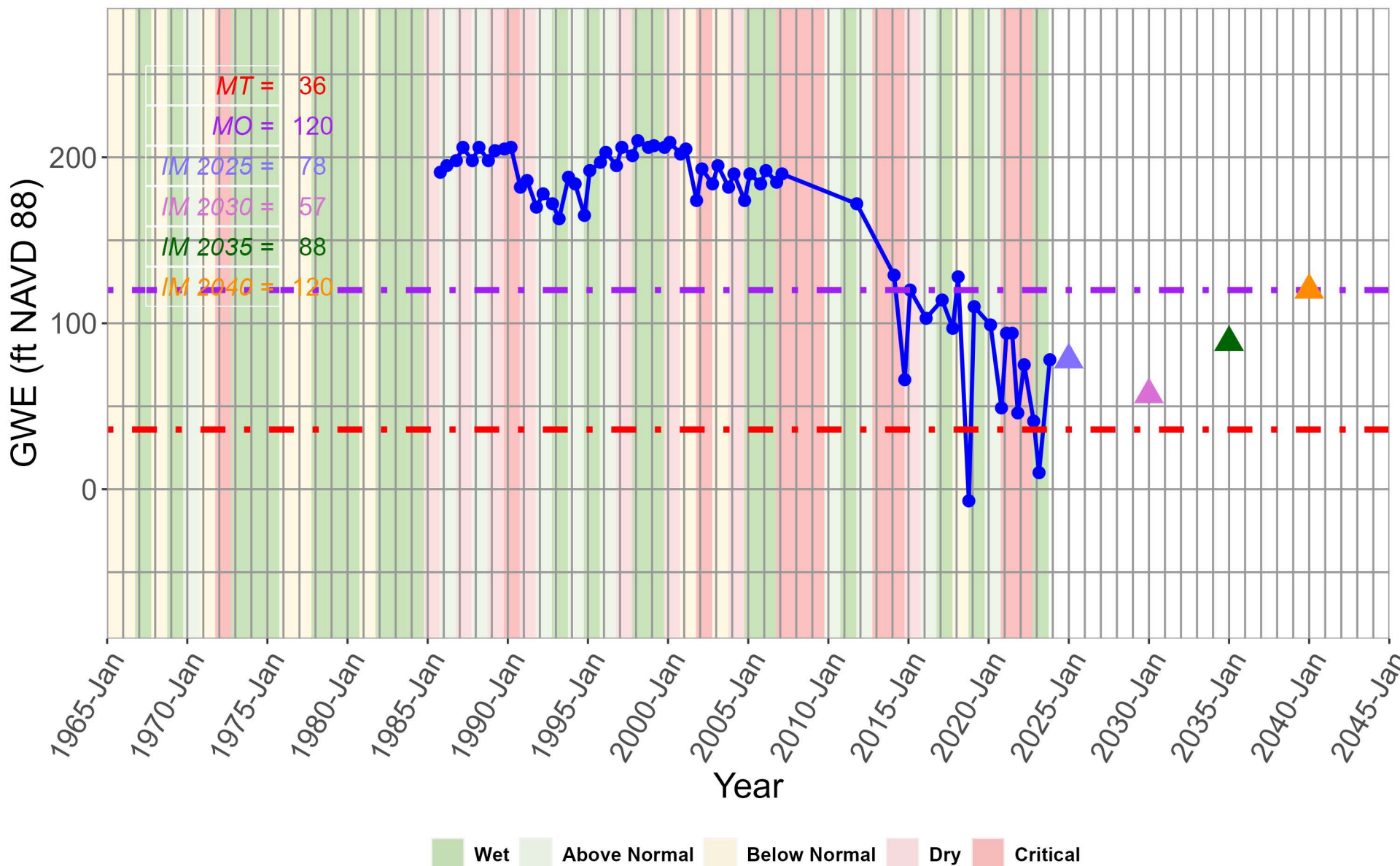
# Well 11M



# Well 12A

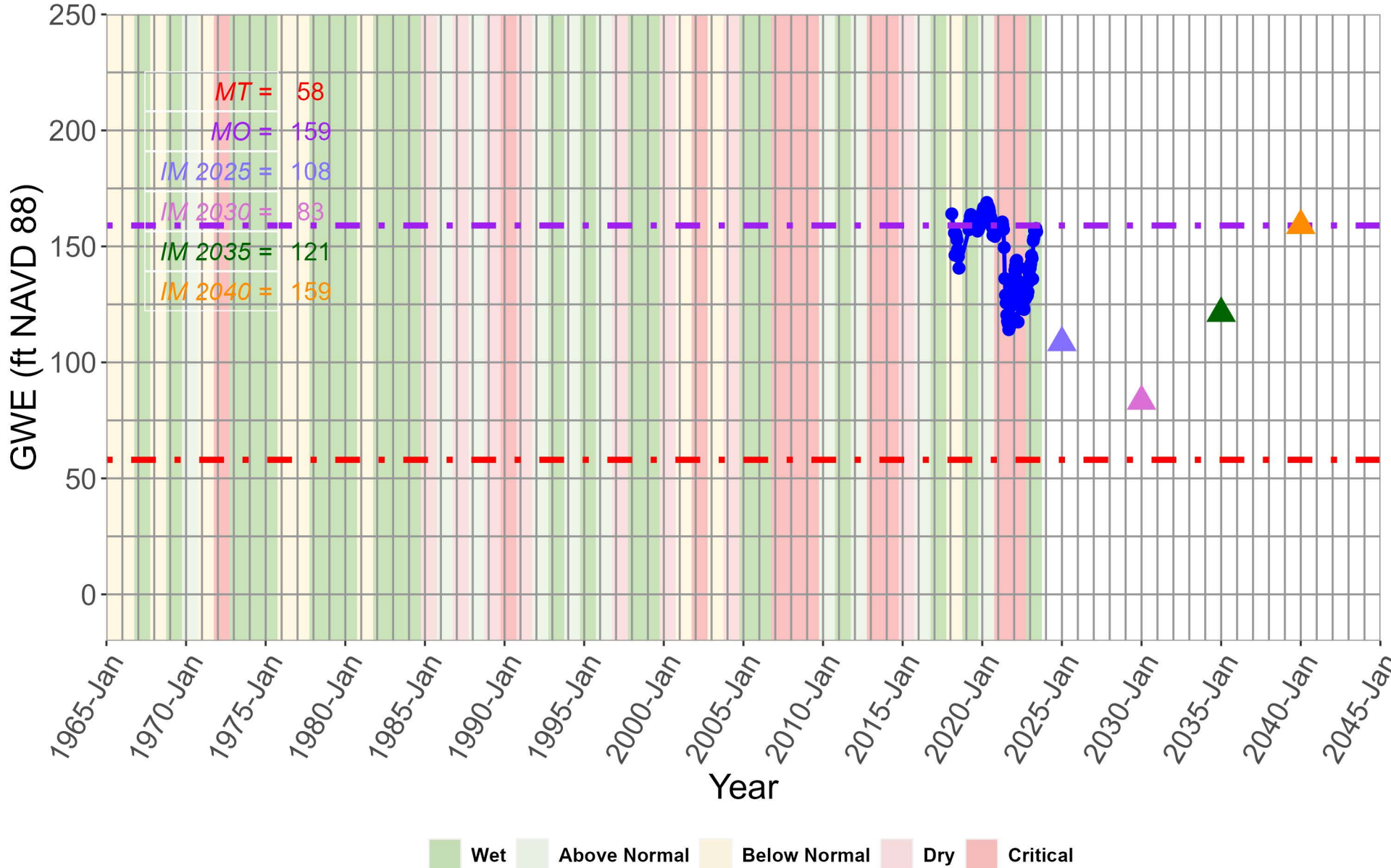


# Well 12H

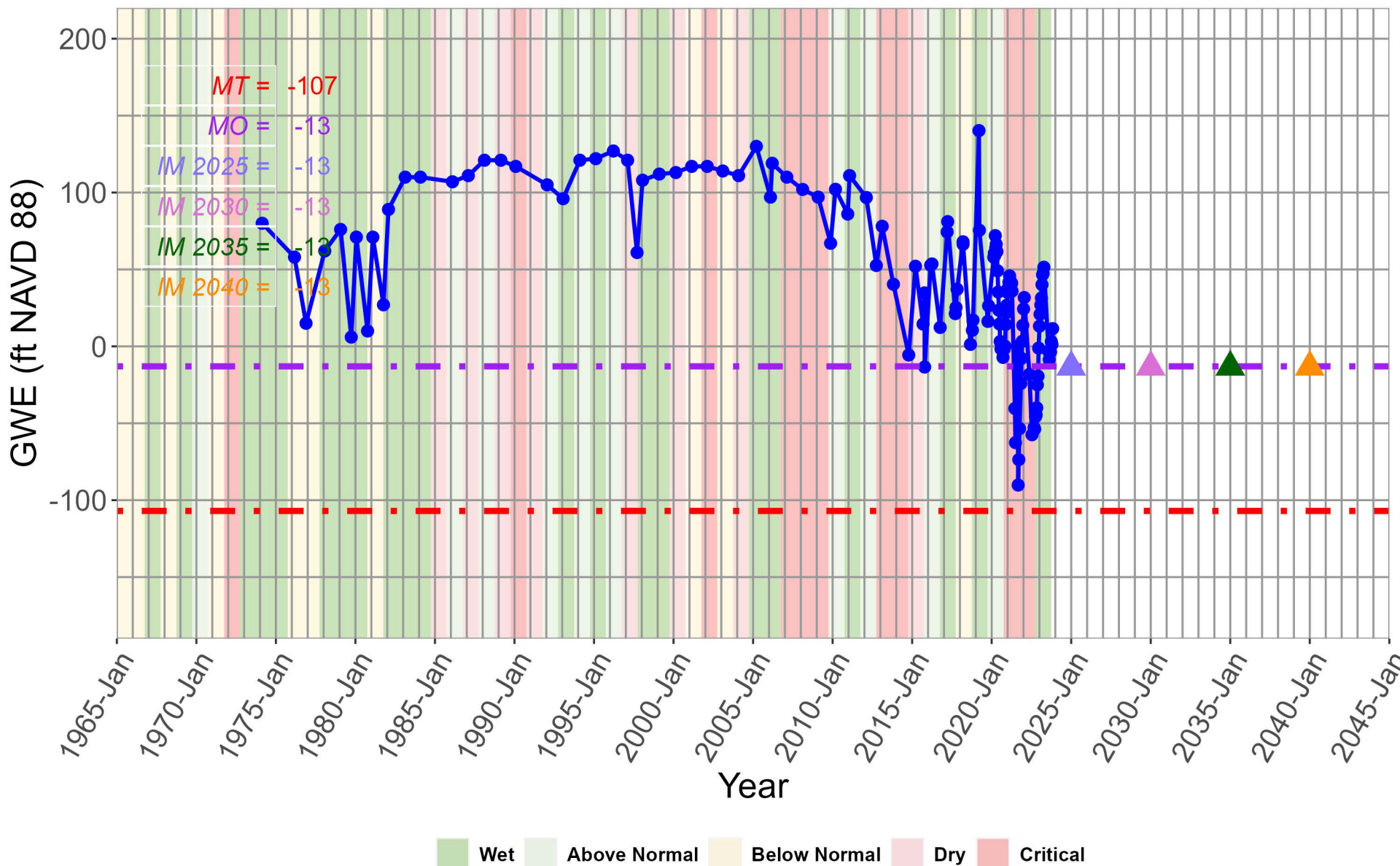




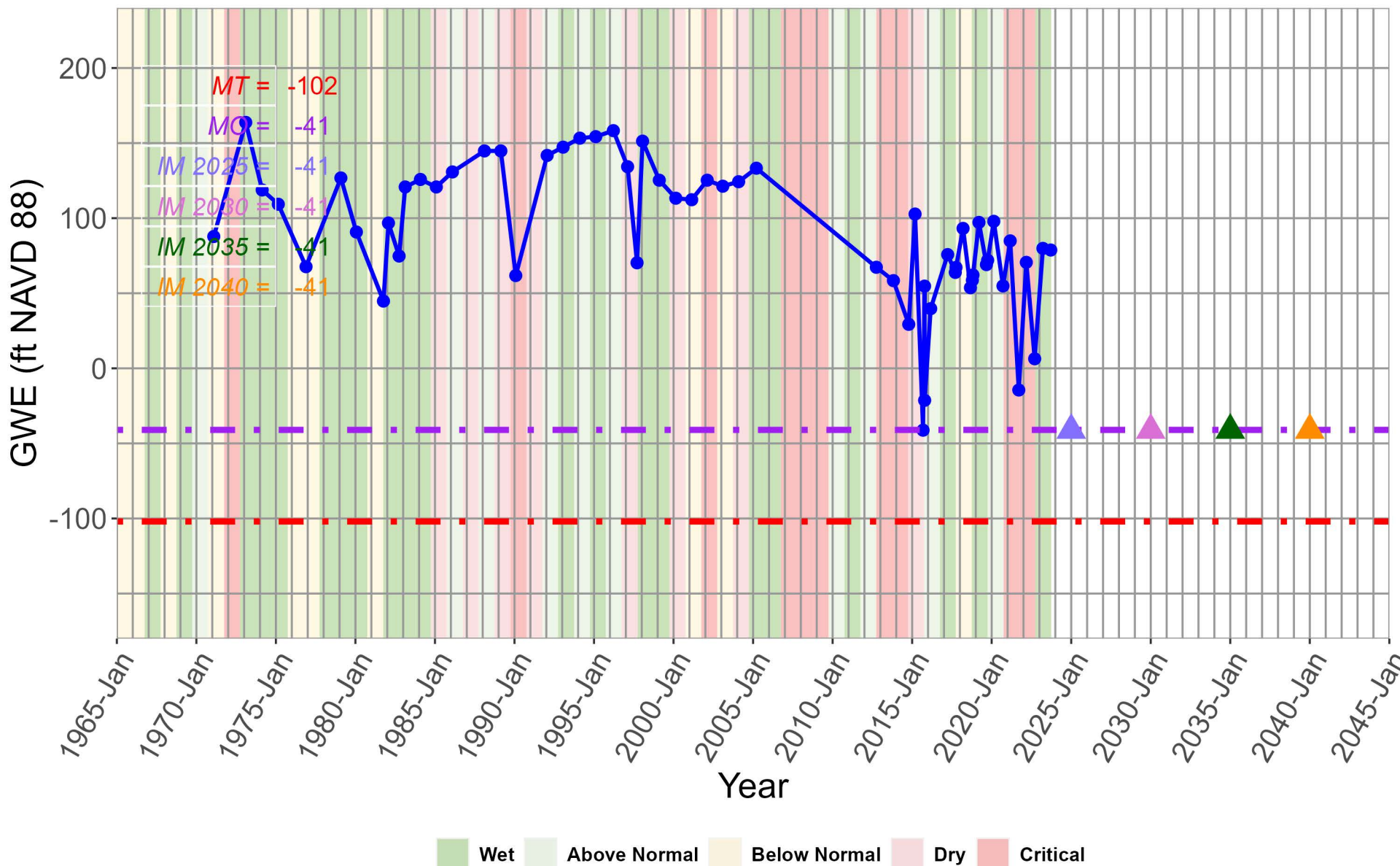
# Well 15D1



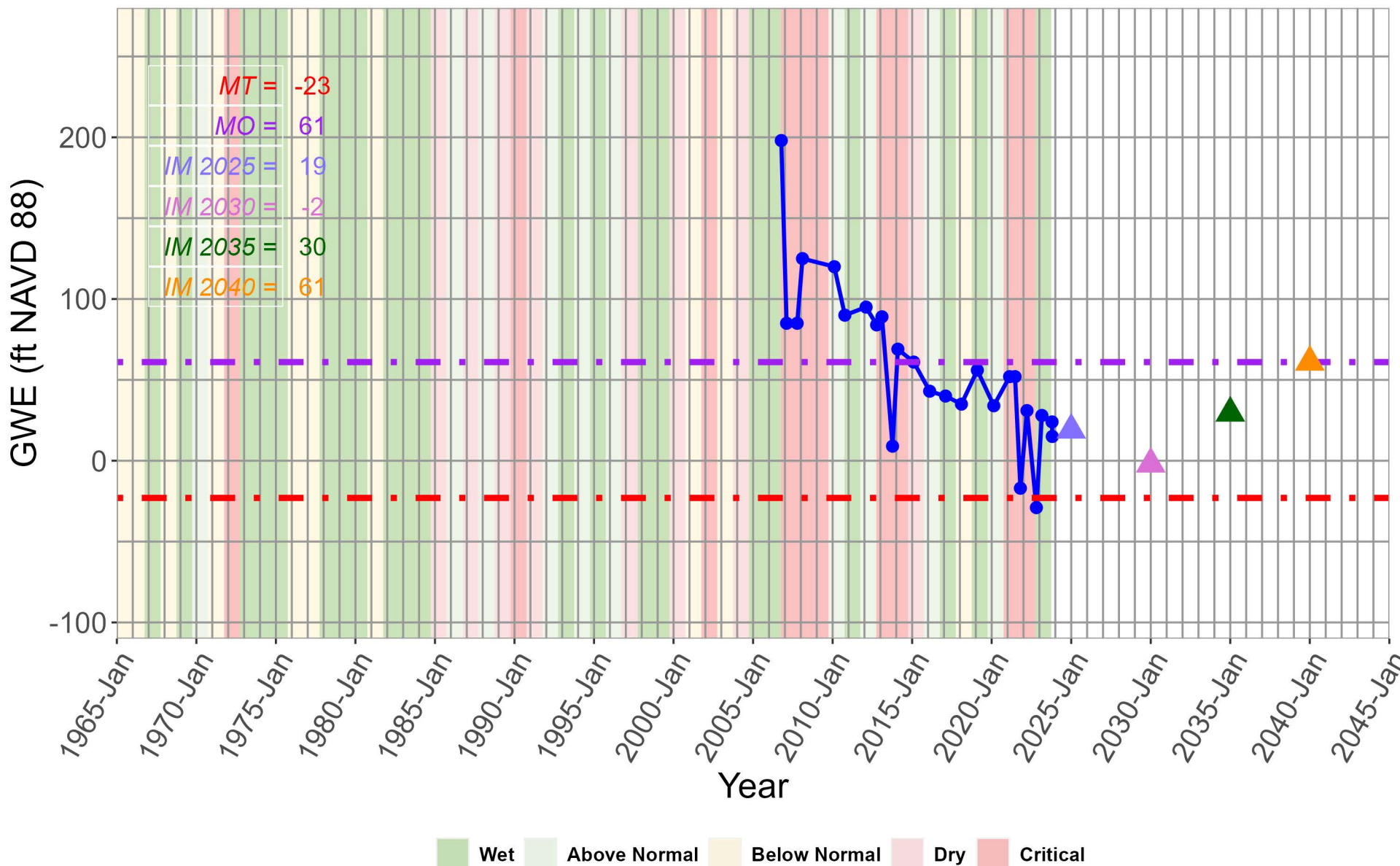
# Well 15P1



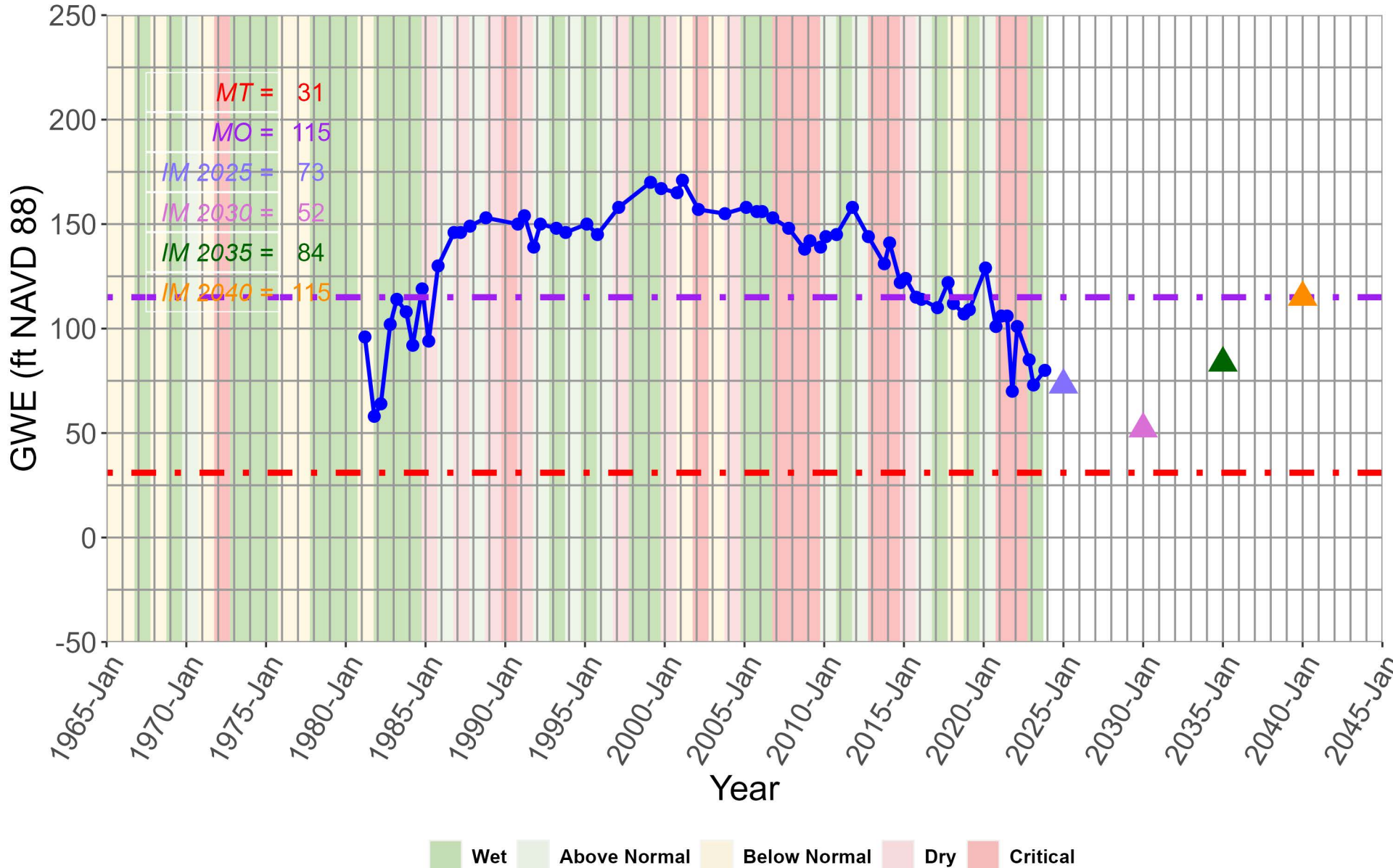
# Well 20C1



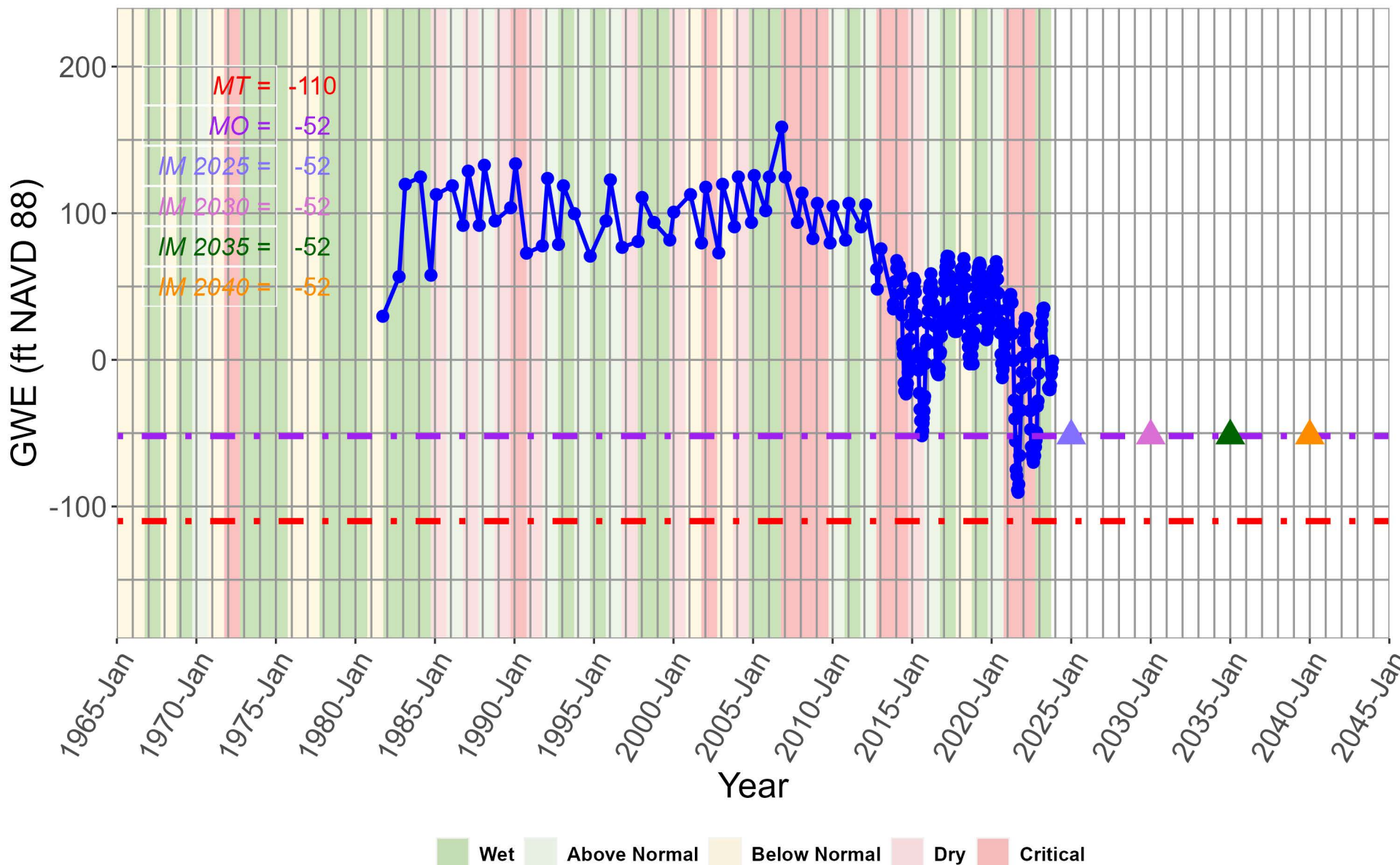
# Well 24R



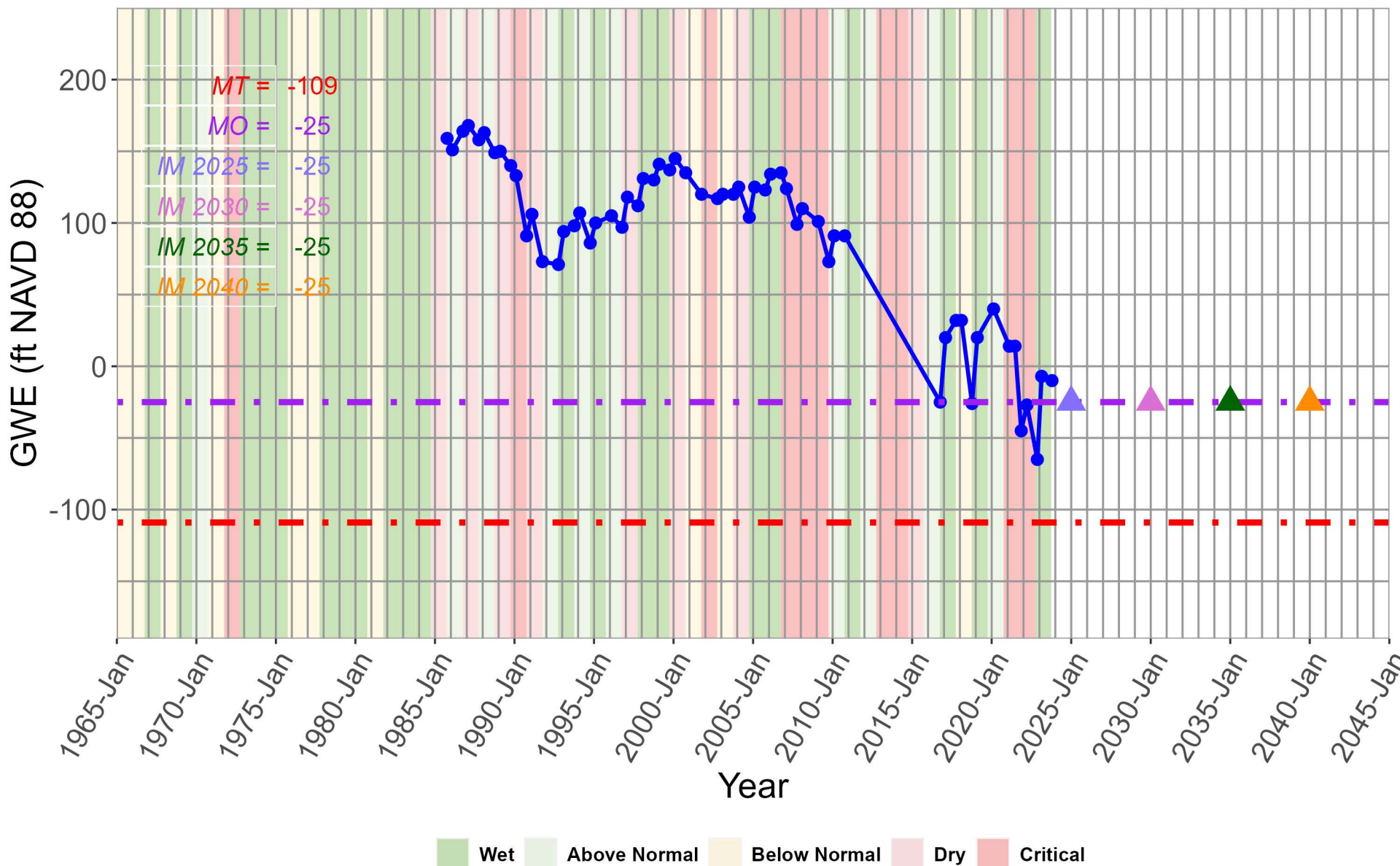
# Well 28L



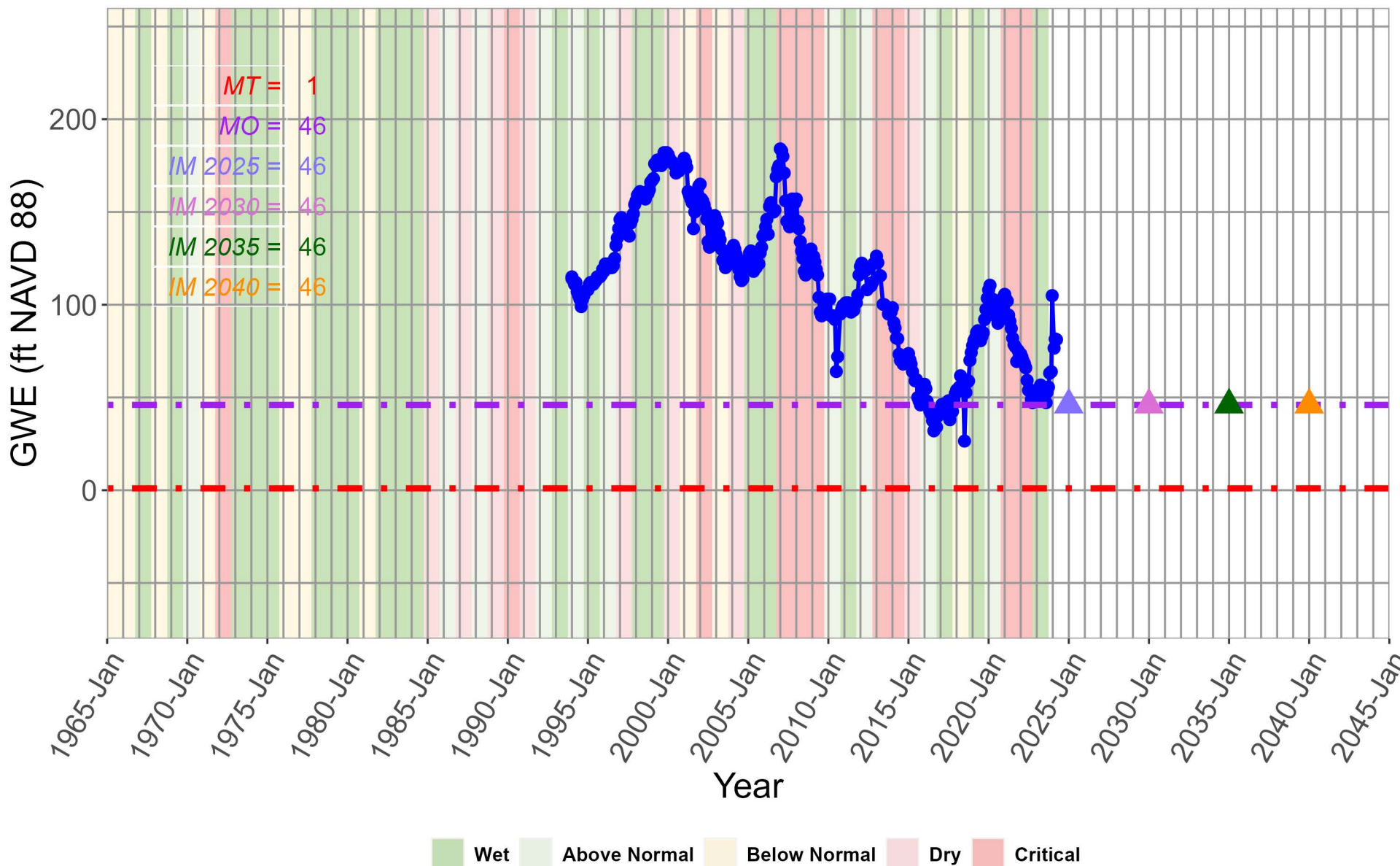
# Well 32M1



# Well 33C



# West I-5





# WKWD 23M-M

